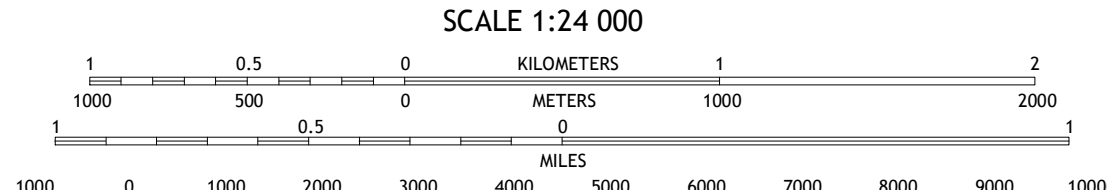

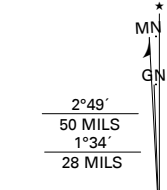


Produced by the United States Geological Survey

North American Datum of 1983 (NAD83)
World Geodetic System of 1984 (WGS84) - Projection and
1 000-meter grid/Universal Transverse Mercator, Zone 16T
This map is not a legal document. Boundaries may be
generalized for this map scale. Private lands within government
reservations may not be shown. Obtain permission before
entering private lands.

ImageryNAIP, September 2017 - November 2017
RoadsU.S. Census Bureau, 2015 - 2018
NamesGNIS, 1980 - 2018
HydrographyNational Hydrography Dataset, 2005 - 2018
ContoursNational Elevation Dataset, 1999
BoundariesMultiple sources; see metadata file, 2016 - 2017
Public Land Survey SystemBLM, 2017 - 2018
WetlandsFWS National Wetlands Inventory, 2000



CONTOUR INTERVAL 10 FEET
NORTH AMERICAN VERTICAL DATUM OF 1988
This map was produced to conform with the
National Geospatial Program US Topo Product Standard, 2011.
A metadata file associated with this product is draft version 0.6.18



1	2	3
4	5	6
7	8	9

ADJOINING QUADRANGLES

1 Attica
2 Evansville
3 Cooksville
4 Albany
5 Footville
6 Brodhead West
7 Brodhead East
8 Newark

ROAD CLASSIFICATION		
Expressway	Local Connector	
Secondary Hwy	Local Road	
Ramp	4WD	
Interstate Route	US Route	State Route

