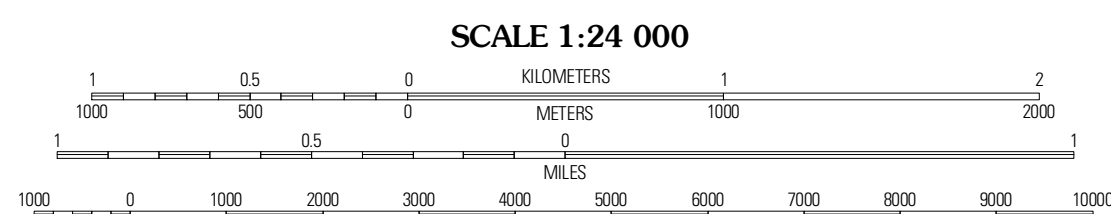
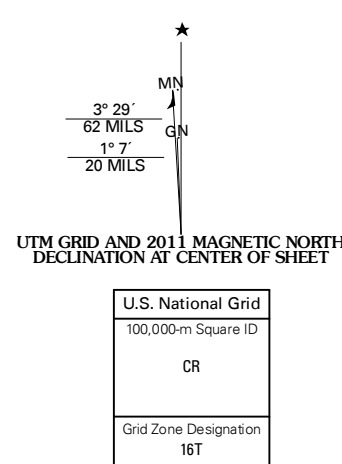
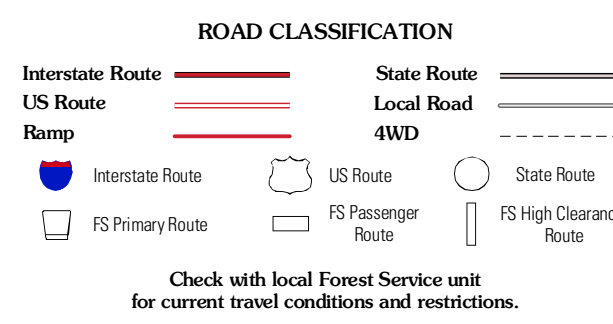
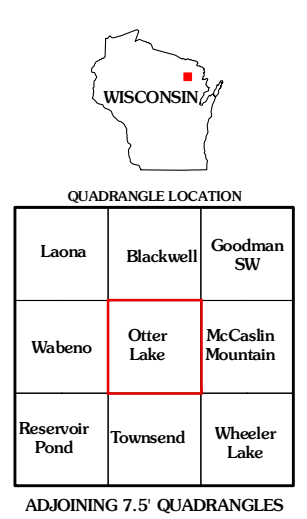




Produced by the United States Geological Survey  
North American Datum of 1983 (NAD83)  
Roads: 2006-2010 Tele Atlas  
Roads within US Forest Service Lands: FS Topo Data with limited Forest Service updates, 2009  
Names: GNIS, 2009  
Hydrography: National Hydrography Dataset, 2008  
Contours: National Elevation Dataset, 2002



CONTOUR INTERVAL 20 FEET  
NORTH AMERICAN VERTICAL DATUM OF 1988  
This map was produced to conform with version 0.5.10 of the draft USGS Standards for 7.5-Minute Quadrangle Maps. A metadata file associated with this product is draft version 0.5.13



Check with local Forest Service unit for current travel conditions and restrictions.

**OTTER LAKE, WI**  
2011

Imagery: NAIP, July 2008  
Roads: 2006-2010 Tele Atlas  
Roads within US Forest Service Lands: FS Topo Data with limited Forest Service updates, 2009  
Names: GNIS, 2009  
Hydrography: National Hydrography Dataset, 2008  
Contours: National Elevation Dataset, 2002

U.S. National Grid	32° 28' N
UTM (2011) State Plane ID	17 T
OR	20 MILS
Grid Zone Designation	NT

Laona	Blackwell	Goodman SW
Wabeno	Otter Lake	McCaubin Mountain
Beaverfoot Pond	Townsend	Wheeler Lake

ADJOINING 7.5' QUADRANGLES