



U.S. DEPARTMENT OF THE INTERIOR  
U. S. GEOLOGICAL SURVEY

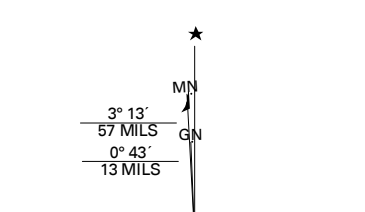


PADDOCK LAKE QUADRANGLE  
WISCONSIN  
7.5-MINUTE SERIES

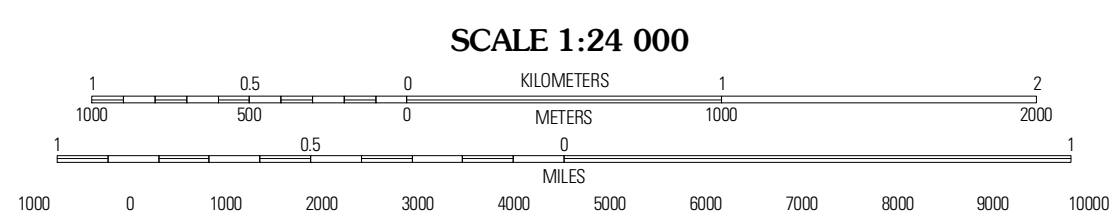


Produced by the United States Geological Survey  
North American Datum of 1983 (NAD83)  
World Geodetic System of 1984 (WGS84). Projection and  
1 000-meter grid: Universal Transverse Mercator, Zone 16T  
10 000-foot ticks: Wisconsin Coordinate System of 1983  
(south zone)

Imagery.....NAP, July 2008  
Roads.....62006-2010 T4e Aides  
Names.....GNIS, 2008  
Hydrography.....National Hydrography Dataset, 2008  
Contours.....National Elevation Dataset, 2005



|                       |                    |
|-----------------------|--------------------|
| U.S. National Grid    | 100,000m Square ID |
| DN                    |                    |
| Grid Zone Designation | 16T                |



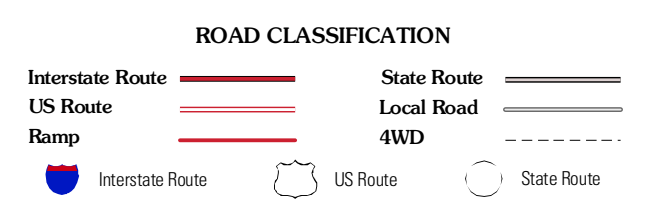
CONTOUR INTERVAL 10 FEET  
NORTH AMERICAN VERTICAL DATUM OF 1988

This map was produced to conform with version 0.5.10 of the  
draft USGS Standards for 7.5-Minute Quadrangle Maps.  
A metadata file associated with this product is draft version 0.5.11



|                     |              |                  |
|---------------------|--------------|------------------|
| QUADRANGLE LOCATION |              |                  |
| Rochester           | Union Grove  | Sturtevant       |
| Silver Lake         | Paddock Lake | Pleasant Prairie |
| Fox Lake            | Antioch      | Wadsworth        |

ADJOINING 7.5' QUADRANGLES



PADDOCK LAKE, WI  
2010