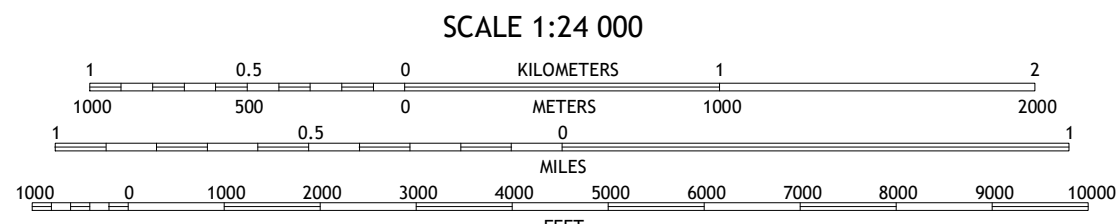
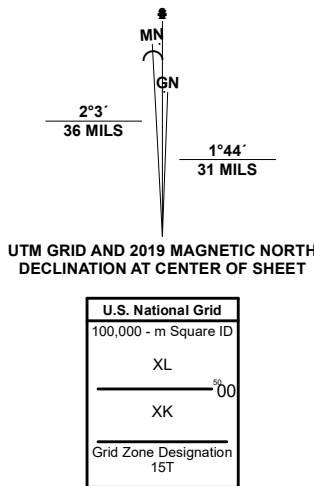


## Produced by the United States Geological Survey

North American Datum of 1983 (NAD83)  
World Geodetic System of 1984 (WGS84). Projection and  
1 000-meter grid: Universal Transverse Mercator, Zone 15T

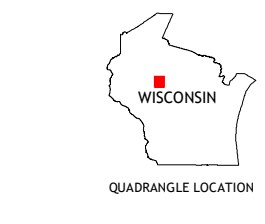
This map is not a legal document. Boundaries may be  
generalized for this map scale. Private lands within government  
reservations may not be shown. Obtain permission before  
entering private lands.

Imagery.....	NAP, September 2018	September 2018
Roads.....	U.S. Census Bureau, 2013	2015
Roads within US Forest Service Lands.....	FTS20	Data
Names.....	with limited Forest Service updates, Not available	
Hydrography.....	GNIS, 1980	1998
Contours.....	National Hydrography Dataset, 2002	2018
Boundaries.....	National Elevation Dataset,	2020
Public Land Survey System.....	Multiple sources; see metadata file 2017	2020
Wetlands.....	FWS National Wetlands Inventory	2003
	BLM, 2017	2020



CONTOUR INTERVAL 10 FEET  
NORTH AMERICAN VERTICAL DATUM OF 1988







This map was produced to conform with the  
National Geospatial Program US Topo Product Standard.









1	2	3
4		5
6	7	8

1 Jump River  
2 Jump River  
3 Mondeaux D  
4 Lublin NW  
5 Medford NW  
6 Lublin  
7 Lublin SE  
8 Medford SW

## ROAD CLASSIFICATION

Expressway  Local Connector   
Secondary Hwy  Local Road   
Ramp  4WD 

 Interstate Route  US Route  State Route

 FS Primary Route  FS Passenger Route  FS High Clearance Route

Check with local Forest Service unit  
for current travel conditions and restrictions.

PERKINSTOWN, WI  
2022

