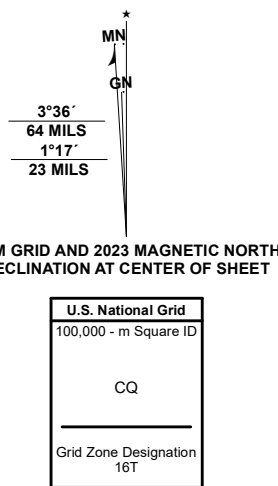


Produced by the United States Geological Survey

North American Datum of 1983 (NAD83)
World Geodetic System of 1984 (WGS84). Projection and
1 000-meter grid: Universal Transverse Mercator, Zone 16T
This map is not a legal document. Boundaries may be
generalized for this map scale. Private lands within government
reservations may not be shown. Obtain permission before
entering private lands.

Inagery.....	NAP, September 2018	September 2018
Roads.....	U.S. Census Bureau, 2015	2018
Names.....	GNIS, 2008	2021
Hydrography.....	National Hydrography Dataset, 2003	2021
Contours.....	National Elevation Dataset, 2002	2002
Boundaries.....	Multiple sources; see metadata file	2021
Public Land Survey System.....	BLM, 2002	2020
Wetlands.....	FWS National Wetlands Inventory	2003



CONTOUR INTERVAL 20 FEET
NORTH AMERICAN VERTICAL DATUM OF 1988

This map was produced to conform with the
National Geospatial Program US Topo Product Standard.






1	2	3
4		5
6	7	8

- 1 Polar
- 2 White Lake
- 3 Langlade
- 4 Zoar
- 5 Markton
- 6 Burney Lake
- 7 Neopit
- 8 Keshena

ROAD CLASSIFICATION

Expressway		Local Connector	
Secondary Hwy		Local Road	
Ramp		4WD	

 Interstate Route  US Route  State Route

PEROTE LAKE, WI
2023

