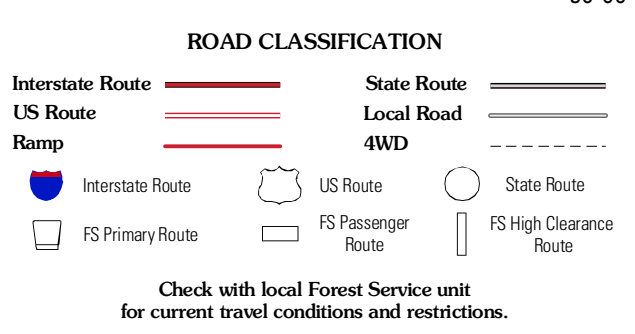
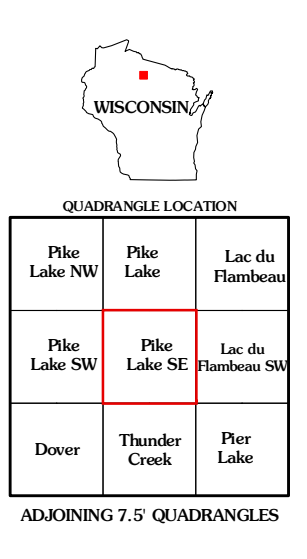
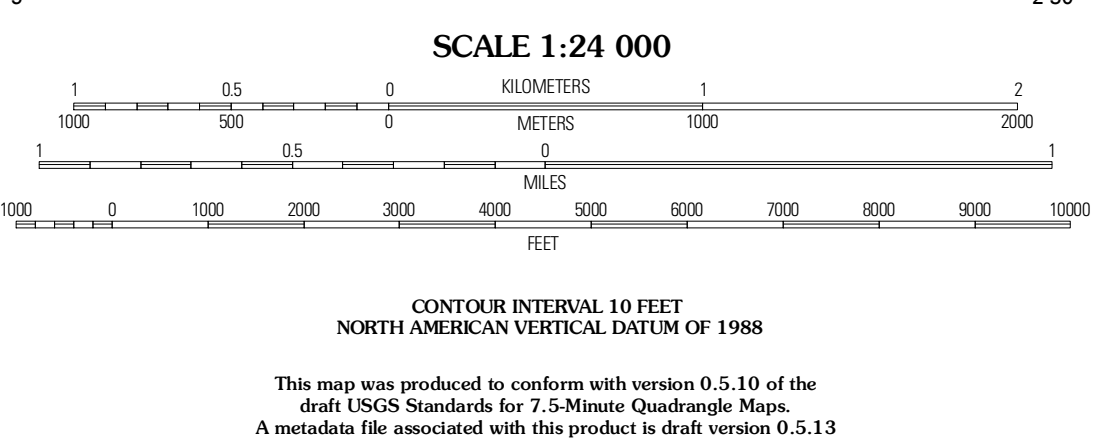
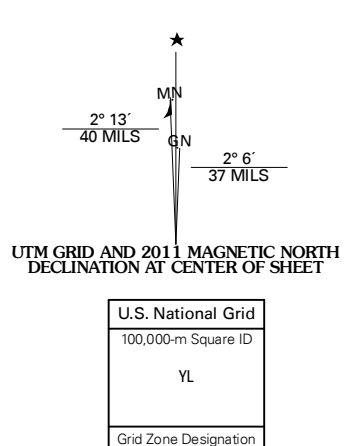




Produced by the United States Geological Survey North American Datum of 1983 (NAD83) World Geodetic System of 1984 (WGS84) Projection and 1 000-meter grid: Universal Transverse Mercator, Zone 15T 10 000-foot ticks: Wisconsin Coordinate System of 1983 (north zone)

Imagery.....NAP, July 2008
Roads.....2006-2010 Tele Atlas
Roads within US Forest Service Lands.....FSTopo Data with limited Forest Service updates, 2009
Names.....GNIS, 2009
Hydrography.....National Hydrography Dataset, 2008
Contours.....National Elevation Dataset, 2002



Check with local Forest Service unit for current travel conditions and restrictions.