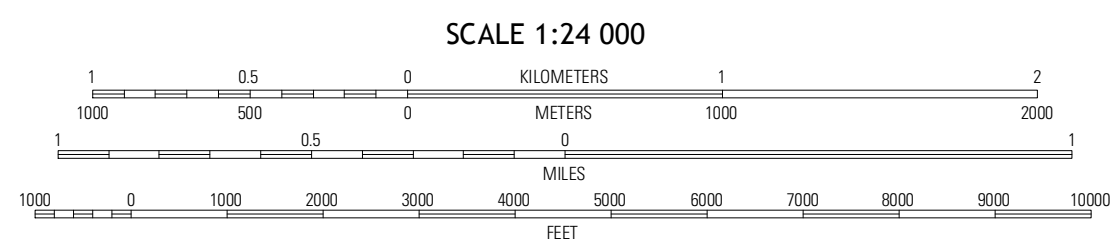
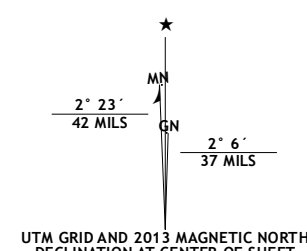


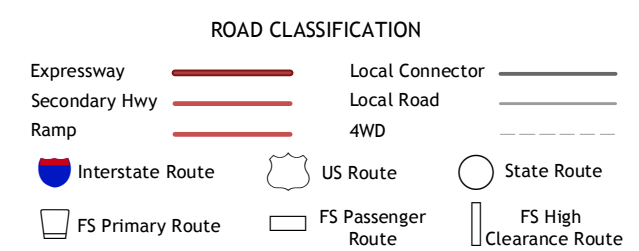
Produced by the United States Geological Survey
North American Datum of 1983 (NAD83)
World Geodetic System of 1984 (WGS84), Projection and
1 000-meter grid: Universal Transverse Mercator, Zone 15T
10 000-foot ticks: Wisconsin Coordinate System of 1983 (north
zone)



QUADRANGLE LOCATION

Pike Lake NW	Pike Lake	Lac du Flambeau
Pike Lake SW	Pike Lake SE	Lac du Flambeau SW
Dover	Thunder Creek	Pier Lake

ADJOINING 7.5' QUADRANGLES



Imagery:.....NAIP, August 2010
Roads:.....©2006-2012 TomTom
Roads within US Forest Service Lands:.....FS Topo Data
with limited Forest Service updates, 2013
Names:.....GNIS, 2013
Hydrography:.....National Hydrography Dataset, 2010
Contours:.....National Elevation Dataset, 2002
Boundaries:.....Census, IBWC, IBC, USGS, 1972 - 2012

U.S. National Grid

100,000-m Square ID	YL
Grid Zone Designation	15T

CONTOUR INTERVAL 10 FEET
NORTH AMERICAN VERTICAL DATUM OF 1988
This map was produced to conform with the
National Geospatial Program US Topo Product Standard, 2011.
A metadata file associated with this product is draft version 0.6.12