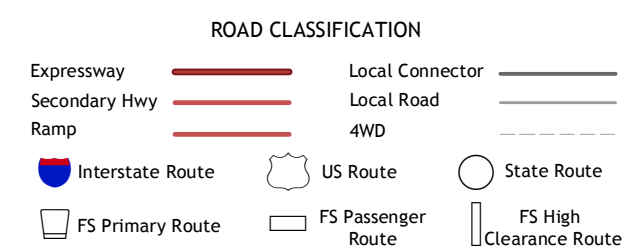
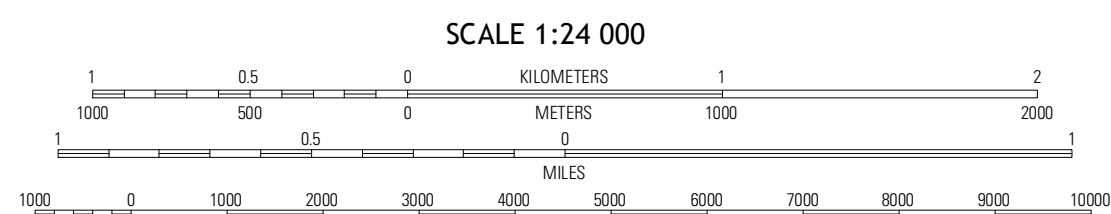
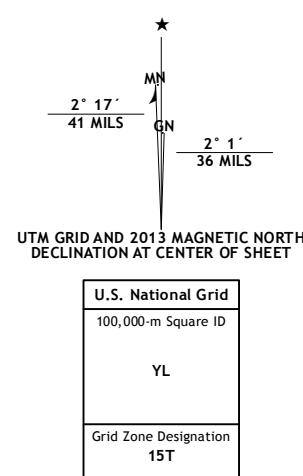


Produced by the United States Geological Survey
North American Datum of 1983 (NAD83)
World Geodetic System of 1984 (WGS84), Projection and
1 000-meter grid: Universal Transverse Mercator, Zone 15T
10 000-foot ticks: Wisconsin Coordinate System of 1983 (north
zone)



Imagery: NAIP, August 2010
Roads: ©2006-2012 TomTom
Roads within US Forest Service Lands with limited Forest Service updates, 2013
Names: GNIS, 2013
Hydrography: National Hydrography Dataset, 2010
Contours: National Elevation Dataset, 2002
Boundaries: Census, IBWC, IBC, USGS, 1972 - 2012

CONTOUR INTERVAL 10 FEET
NORTH AMERICAN VERTICAL DATUM OF 1988

This map was produced to conform with the
National Geospatial Program US Topo Product Standard, 2011.
A metadata file associated with this product is draft version 0.6.12

Blackhouse Lake	Pike Lake NW	Pike Lake
Gates Lake	Pike Lake SW	Pike Lake SE
Cranberry Lake	Dover	Thunder Creek

ADJOINING 7.5 QUADRANGLES