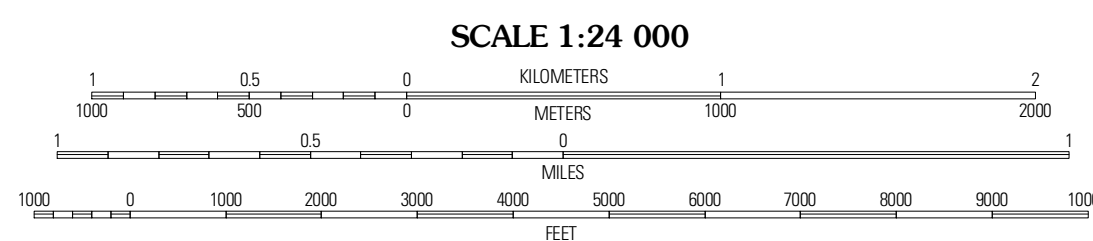
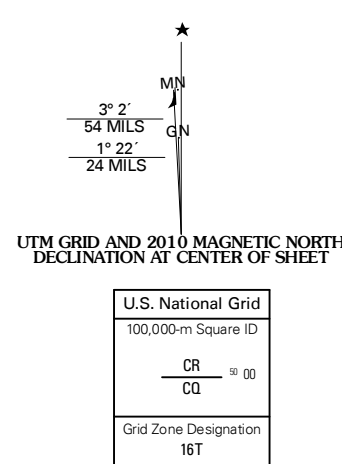
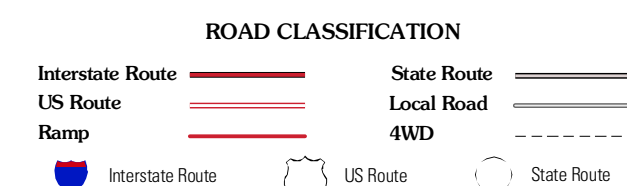
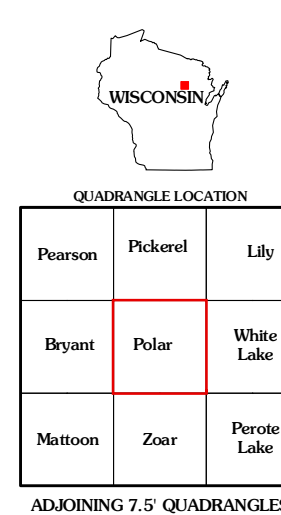




Produced by the United States Geological Survey  
North American Datum of 1983 (NAD83)  
Roads: ©2006-2010 Tele Atlas  
Names: ©2006-2010 GNS  
Hydrography: ©2002 National Hydrography Dataset, 2008  
Contours: ©2002 National Elevation Dataset, 2002



This map was produced to conform with version 0.5.10 of the draft USGS Standards for 7.5-Minute Quadrangle Maps. A metadata file associated with this product is draft version 0.5.11



POLAR, WI  
2010