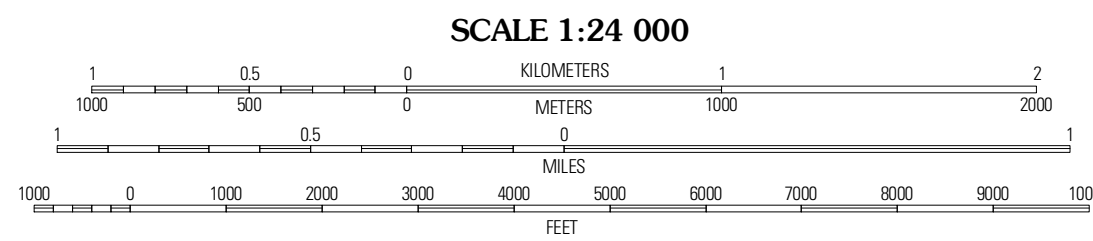



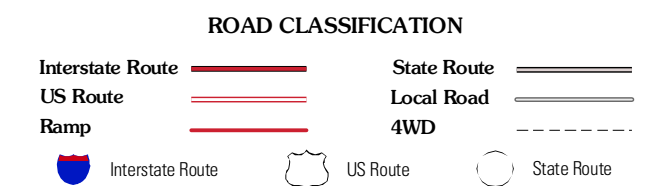
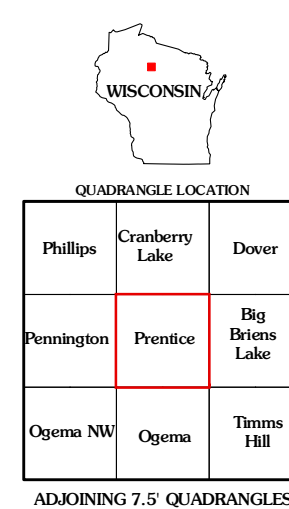


Produced by the United States Geological Survey  
North American Datum of 1983 (NAD83)  
Roads: 2006-2010 Tele Atlas  
Names: Universal Transverse Mercator, Zone 15T  
10 000-foot ticks: Wisconsin Coordinate System of 1983  
(north zone)

Imagery: NAIP, August 2008  
Roads: 2006-2010 Tele Atlas  
Names: GNS, 2008  
Hydrography: National Hydrography Dataset, 2008  
Contours: National Elevation Dataset, 2005



CONTOUR INTERVAL 10 FEET  
NORTH AMERICAN VERTICAL DATUM OF 1988  
This map was produced to conform with version 0.5.10 of the  
draft USGS Standards for 7.5-Minute Quadrangle Maps.  
A metadata file associated with this product is draft version 0.5.11



QUADRANGLE LOCATION

Phillips	Cranberry Lake	Dover
Pennington	Prentice	Big Briens Lake
Opema NW	Opema	Tilms Hill

ADJOINING 7.5' QUADRANGLES

PRENTICE, WI  
2010