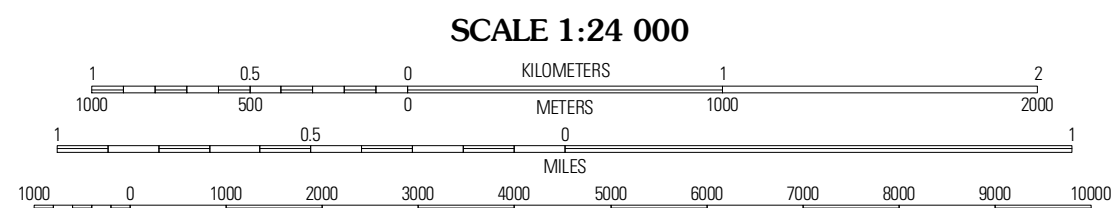





Produced by the United States Geological Survey
North American Datum of 1983 (NAD83)
World Geodetic System of 1984 (WGS84). Projection and
1 000-foot ticks: Wisconsin Coordinate System of 1983
(south zone)

Imagery:.....NAIP, July 2008
Roads:.....62006-2010 Tele Atlas
Names:.....GNIS, 2008
Hydrography:.....National Hydrography Dataset, 2008
Contours:.....National Elevation Dataset, 1998



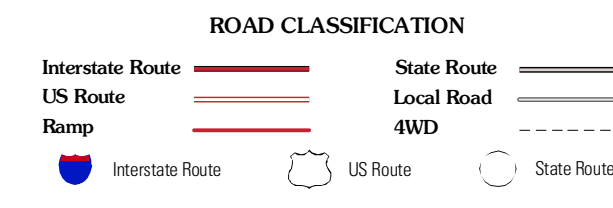
CONTOUR INTERVAL 20 FEET
NORTH AMERICAN VERTICAL DATUM OF 1988
This map was produced to conform with version 0.5.10 of the
draft USGS Standards for 7.5-Minute Quadrangle Maps.
A metadata file associated with this product is draft version 0.5.11



QUADRANGLE LOCATION

Wonevoc	Potato Hill	Lyndon Station
La Valle	Reedsburg West	Reedsburg East
Lime Ridge	Loganville	Rock Springs

ADJOINING 7.5' QUADRANGLES



REEDSBURG WEST, WI
2010