U.S. DEPARTMENT OF THE INTERIOR
U. S. GEOLOGICAL SURVEY

The National Map
US Topo

RHINELANDER QUADRANGLE
WISCONSIN-ONEIDA CO.
7.5-MINUTE SERIES

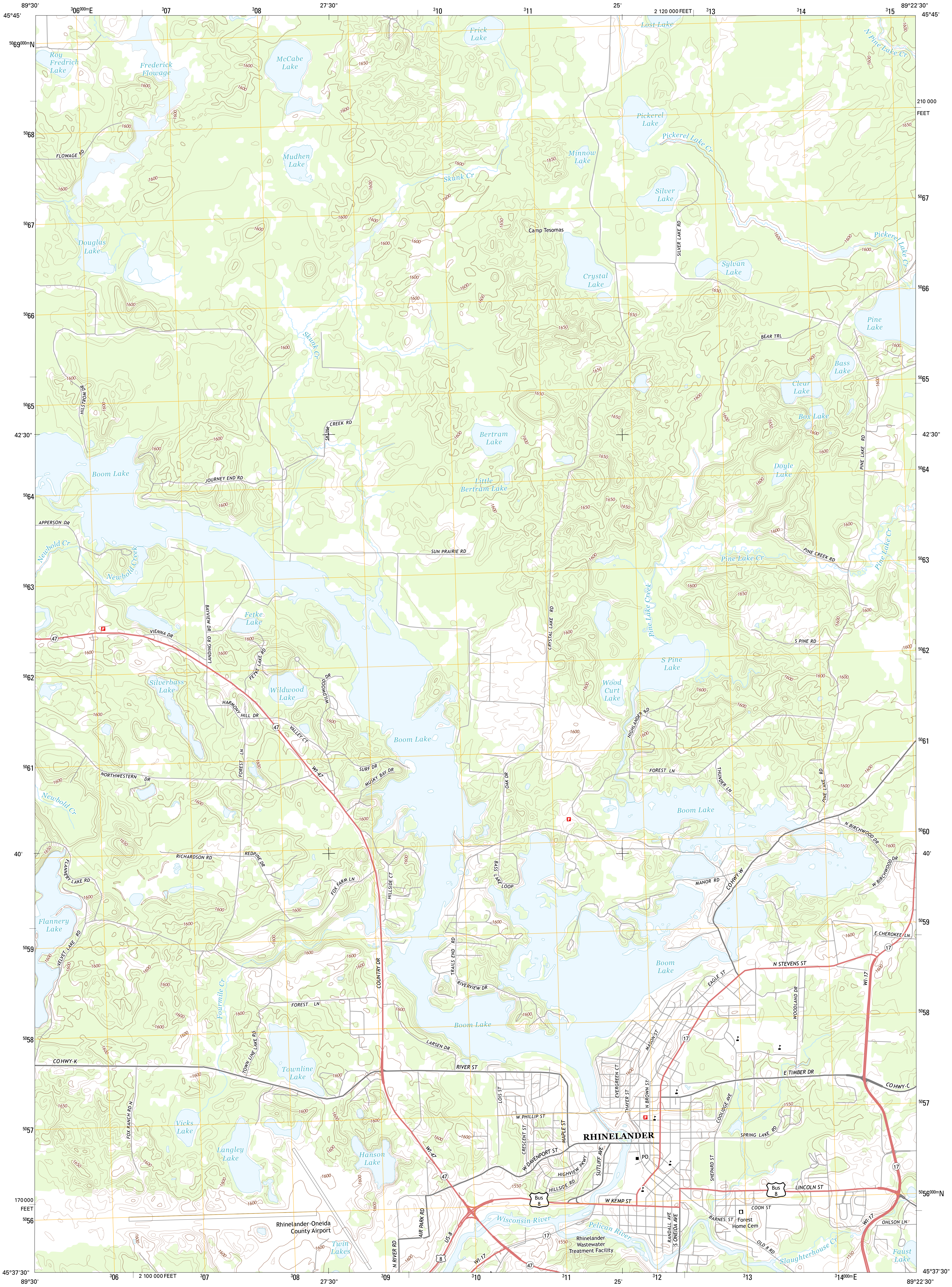
89°30'
45°45'
306000mE
307
308
27'30"
310
311
25'
2 120 000 FEET
313
314
315
89°22'30"
45°45'
5069000mN
5068
5067
5066
5065
42'30"
5064
5063
5062
5061
40'
5060
5059
5058
5057
170 000
FEET
5056
5056000mN
210 000
FEET
45°37'30"
89°30'
306
2 100 000 FEET
307
308
27'30"
309
310
311
25'
312
313
314000mE
45°37'30"
89°22'30"
Roy Fredrich Lake
Frederick Flowage
McCabe Lake
Frick Lake
Lost Lake
N Pine Lake Cr
Pickerel Lake
Pickerel Lake Cr
FLOWAGE RD
Mudhen Lake
Minnow Lake
Skunk Cr
Silver Lake
Camp Tesomas
SILVER LAKE RD
Douglas Lake
Crystal Lake
Sylvan Lake
Pickerel Lake Cr
Pine Lake
BEAR TRL
Skunk Cr
Bass Lake
Clear Lake
HILSTROM DR
Box Lake
SKUNK CREEK RD
Bertram Lake
PINE LAKE RD
Boom Lake
JOURNEY END RD
Little Bertram Lake
Doyle Lake
APPERSON DR
SUN PRAIRIE RD
PINE CREEK RD
Newbold Cr
Newbold Creek
Pine Lake Cr
Pine Lake Cr
Pine Lake Creek
Fetke Lake
BAYVIEW DR
LANDING RD
CRYSTAL LAKE RD
VIENNA DR
47
FETKE LAKE RD
S PINE RD
S Pine Lake
Silverbass Lake
Wildwood Lake
WILDWOOD DR
Wood Curt Lake
HARMONY HILL DR
47
VALLEY CT
Boom Lake
HIGHLANDER RD
WI-47
SURF DR
MUSKY BAY DR
FOREST LN
NORTHWESTERN DR
OAK DR
FOREST LN
THUNDER LN
PINE LAKE RD
Newbold Cr
Boom Lake
N BIRCHWOOD DR
RICHARDSON RD
REDPINE DR
BASS LAKE LOOP
MANOR RD
CO HWY-W
W BIRCHWOOD DR
FLANNERY LAKE RD
FOX FARM LN
HILLSIDE CT
Flannery Lake
VELVET LAKE RD
E CHEROKEE LN
17
TRAILS END RD
N STEVENS ST
WI-17
Boom Lake
RIVERVIEW DR
EAGLE ST
WOODLAND DR
Fourmile Cr
COUNTRY DR
FOREST LN
Boom Lake
MASON ST
17
LARSEN DR
CO HWY-K
TOWN LINE LAKE RD
RIVER ST
Townline Lake
EVERGREEN CT
E TIMBER DR
CO HWY-C
LOIS ST
THAYER ST
N BROWN ST
COOLIDGE AVE
FOX RANCH RD N
Vicks Lake
W PHILLIP ST
MAPLE ST
CRESCENT ST
RHINELANDER
SPRING LAKE RD
Langley Lake
Hanson Lake
WI-47
W DAVENPORT ST
HIGHVIEW PKWY
SUTLIFF AVE
PO
SHEPARD ST
47
HILLSIDE RD
17
Bus 8
LINCOLN ST
Bus 8
W KEMP ST
COON ST
Rhinelander-Oneida County Airport
AIR PARK RD
US-8
Wisconsin River
Pelican River
BARNES ST
Forest Home Cem
WI-17
OHLSON LN
17
Rhinelander Wastewater Treatment Facility
RANDALL AVE
S ONEIDA AVE
OLD 8 RD
Twin Lakes
N RIVER RD
8
WI-17
47
Slaughterhouse Cr
Faust Lake

Produced by the United States Geological Survey

North American Datum of 1983 (NAD83)
World Geodetic System of 1984 (WGS84). Projection and
1 000-meter grid: Universal Transverse Mercator, Zone 16T
10 000-foot ticks: Wisconsin Coordinate System of 1983 (north zone)

Imagery..NAIP, August 2010
Roads...©2006-2012 TomTom
Names...GNIS, 2013
Hydrography....................National Hydrography Dataset, 2010
Contours...........................National Elevation Dataset, 1999
Boundaries...................Census, IBWC, IBC, USGS, 1972 - 2012

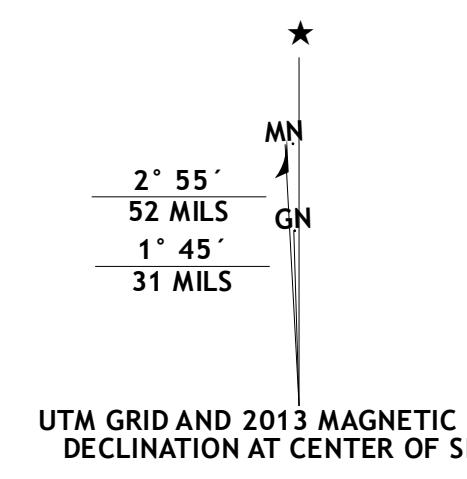
MN
GN
2° 55´
52 MILS
1° 45´
31 MILS

UTM GRID AND 2013 MAGNETIC NORTH
DECLINATION AT CENTER OF SHEET

U.S. National Grid
100,000-m Square ID CR
Grid Zone Designation 16T

SCALE 1:24 000

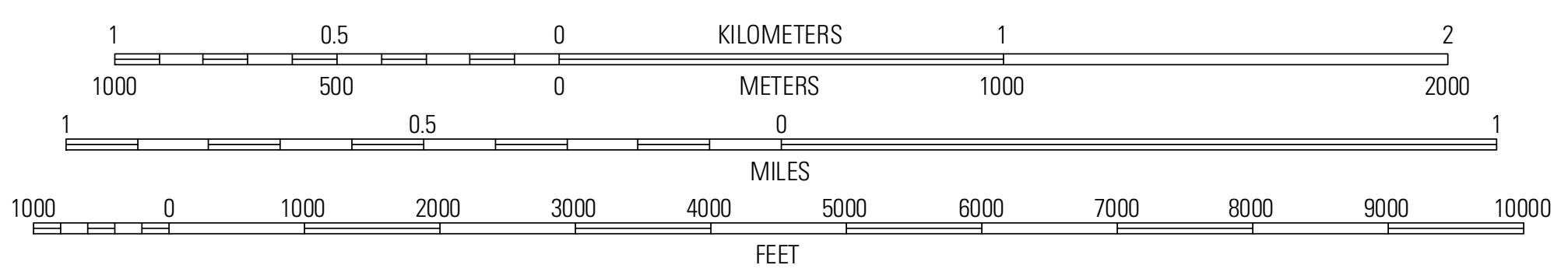
1
0.5
0
KILOMETERS
1
2
1000
500
0
METERS
1000
2000
1
0.5
0
MILES
1
1000
0
1000
2000
3000
4000
5000
6000
7000
8000
9000
10000
FEET

CONTOUR INTERVAL 10 FEET
NORTH AMERICAN VERTICAL DATUM OF 1988

This map was produced to conform with the
National Geospatial Program US Topo Product Standard, 2011.
A metadata file associated with this product is draft version 0.6.12

QUADRANGLE LOCATION

Lake Tomahawk	Dam Lake	Sugar Camp
McNaughton	Rhinelander	Moen Lake
Woodboro	Lake Julia	George Lake

ADJOINING 7.5' QUADRANGLES

ROAD CLASSIFICATION

Expressway	▬	Local Connector	▬
Secondary Hwy	▬	Local Road	▬
Ramp	▬	4WD	- - -
Interstate Route		US Route	
State Route	○		

RHINELANDER, WI
2013