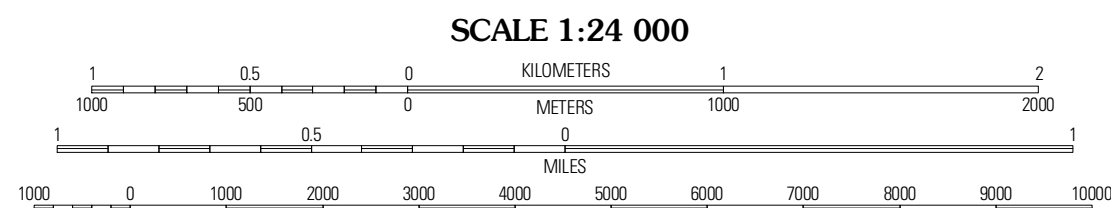
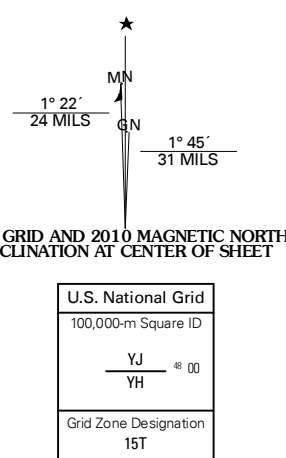




Produced by the United States Geological Survey  
North American Datum of 1983 (NAD83)  
Roads: National Map Accuracy Standards, 2006-2010  
World Geodetic System of 1984 (WGS84) Projection and  
1 000-meter grid; Universal Transverse Mercator, Zone 15T  
10 000-foot ticks; Wisconsin Coordinate System of 1983  
(south zone)

Imagery: NAIP, July 2008  
Roads: 2006-2010  
Names: GNIS, 2008  
Hydrography: National Hydrography Dataset, 2008  
Contours: National Elevation Dataset, 1998



SCALE 1:24 000

CONTOUR INTERVAL 20 FEET  
NORTH AMERICAN VERTICAL DATUM OF 1988

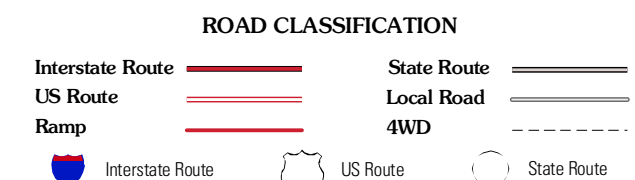
This map was produced to conform with version 0.5.10 of the  
draft USGS Standards for 7.5-Minute Quadrangle Maps.  
A metadata file associated with this product is draft version 0.5.11



QUADRANGLE LOCATION

Sabin	Gillingham	Rockbridge
Boaz	<b>Richland Center</b>	Scotenville
Blue River	Muscoda	Avoca

ADJOINING 7.5' QUADRANGLES



**RICHLAND CENTER, WI**  
2010