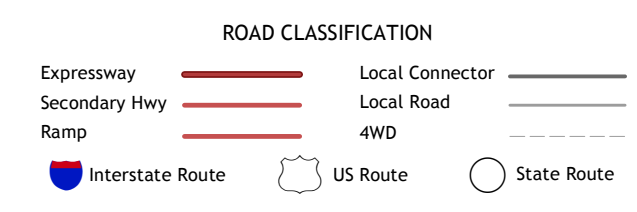
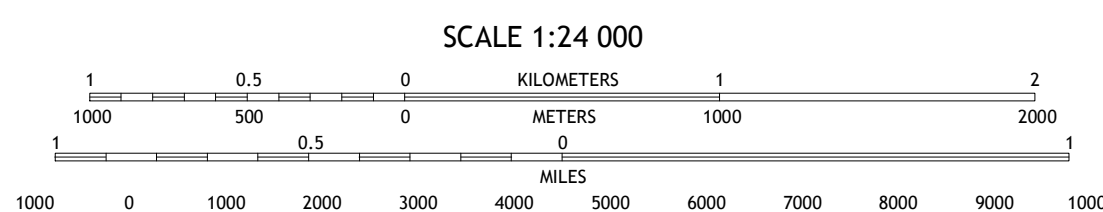
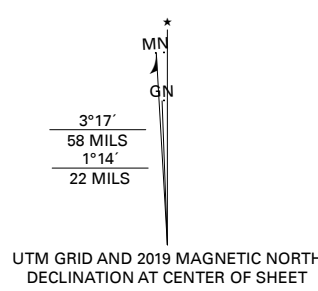


Produced by the United States Geological Survey
North American Datum of 1983 (NAD83)
World Geodetic System of 1984 (WGS84). Projection and
1 000-meter grid: Universal Transverse Mercator, Zone 16T
This map is not a legal document. Boundaries may be
generalized for this map scale. Private lands within government
reservations may not be shown. Obtain permission before
entering private lands.

Imagery:NAIP, July 2017 - November 2017
Roads:U.S. Census Bureau, 2015 - 2018
Names:GNIS, 1980 - 2016
Hydrography:National Hydrography Dataset, 2005 - 2018
Contours:National Elevation Dataset, 1998 - 2010
Boundaries:Multiple sources: see metadata file, 2016 - 2017
Public Land Survey System:BLM, 2017 - 2018
Wetlands:FWS National Wetlands Inventory 1994 - 2008



1	2	3
4	5	6
7	8	

ADJOINING QUADRANGLES

- 1 Astico
- 2 Reseville
- 3 Clyman
- 4 Waterloo
- 5 Watertown
- 6 Lake Mills
- 7 Jefferson
- 8 Helenville