USGS
science for a changing world

U.S. DEPARTMENT OF THE INTERIOR
U. S. GEOLOGICAL SURVEY

The National Map
US Topo

RIVER FALLS EAST QUADRANGLE
WISCONSIN
7.5-MINUTE SERIES

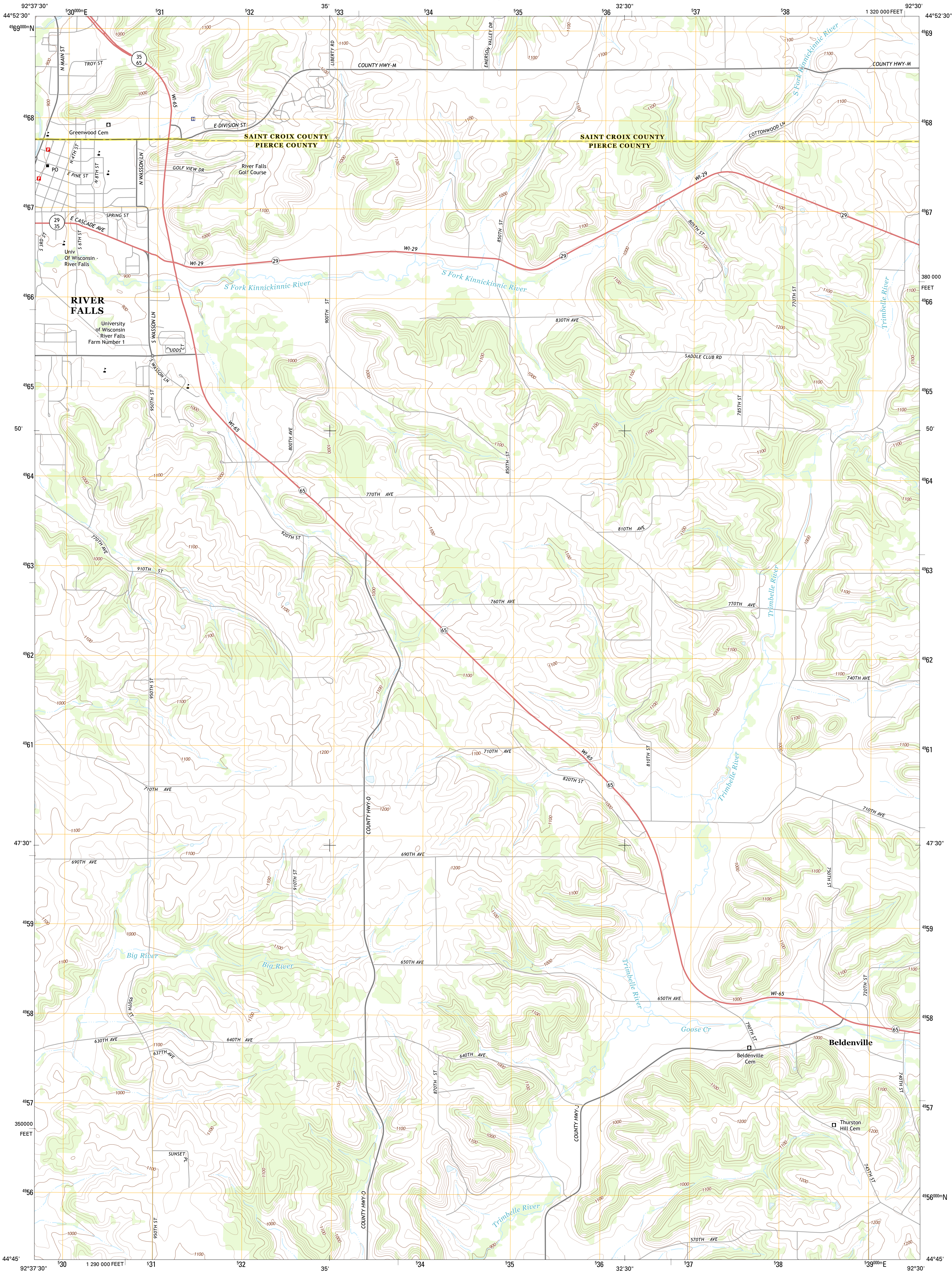
92°37'30"
44°52'30"
530000mE
531
532
35'
533
534
535
536
32'30"
537
538
1 320 000 FEET
92°30'
44°52'30"
4969000mN
4968
4967
4966
4965
50'
4964
4963
4962
4961
47'30"
4959
4958
4957
350000 FEET
4956
380 000 FEET
4956000mN
44°45'
92°37'30"
530
1 290 000 FEET
531
532
35'
534
535
536
32'30"
537
538
539000mE
92°30'
44°45'
N MAIN ST
TROY ST
35
65
WI-65
LIBERTY RD
COUNTY HWY-M
EMERSON VALLEY DR
S Fork Kinnickinnic River
Greenwood Cem
E DIVISION ST
SAINT CROIX COUNTY
PIERCE COUNTY
COTTONWOOD LN
N 4TH ST
N 8TH ST
N WASSON LN
PO
E PINE ST
GOLF VIEW DR
River Falls Golf Course
WI-29
29
35
SPRING ST
E CASCADE AVE
S 3RD ST
S 6TH ST
Univ Of Wisconsin - River Falls
805TH ST
850TH ST
770TH ST
S Fork Kinnickinnic River
RIVER FALLS
University of Wisconsin - River Falls Farm Number 1
S WASSON LN
UDDS CT
900TH ST
830TH AVE
SADDLE CLUB RD
Trimbelle River
950TH ST
800TH AVE
785TH ST
770TH AVE
920TH ST
810TH AVE
770TH AVE
910TH ST
760TH AVE
770TH AVE
Trimbelle River
65
740TH AVE
710TH AVE
820TH ST
810TH ST
Trimbelle River
710TH AVE
COUNTY HWY-O
690TH AVE
690TH AVE
910TH ST
750TH ST
Big River
Big River
650TH AVE
Trimbelle River
650TH AVE
WI-65
720TH ST
Goose Cr
790TH ST
630TH AVE
640TH AVE
637TH AVE
640TH AVE
870TH ST
Beldenville Cem
Beldenville
740TH ST
COUNTY HWY-J
Thurston Hill Cem
SUNSET PL
745TH ST
Trimbelle River
570TH AVE
900
1000
1100
1200

Produced by the United States Geological Survey
North American Datum of 1983 (NAD83)
World Geodetic System of 1984 (WGS84). Projection and
1 000-meter grid: Universal Transverse Mercator, Zone 15T
10 000-foot ticks: Wisconsin Coordinate System of 1983 (central zone)

Imagery..NAIP, August 2010
Roads...©2006-2012 TomTom
Names..GNIS, 2013
Hydrography...................National Hydrography Dataset, 2010
Contours...........................National Elevation Dataset, 2002
Boundaries...................Census, IBWC, IBC, USGS, 1972 - 2012

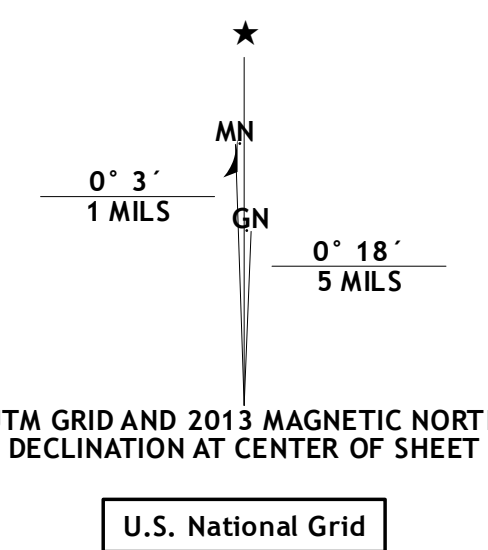
MN
GN
0° 3´
1 MILS
0° 18´
5 MILS

UTM GRID AND 2013 MAGNETIC NORTH DECLINATION AT CENTER OF SHEET

U.S. National Grid
100,000-m Square ID
WK
Grid Zone Designation
15T

SCALE 1:24 000

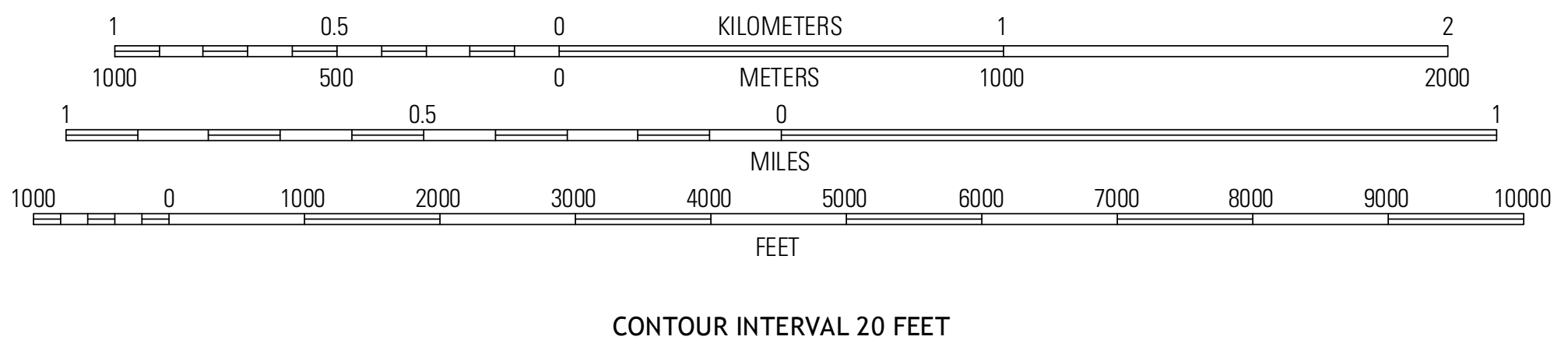
1
0.5
0
1
2
KILOMETERS
1000
500
0
1000
2000
METERS
1
0.5
0
1
MILES
1000
0
1000
2000
3000
4000
5000
6000
7000
8000
9000
10000
FEET

CONTOUR INTERVAL 20 FEET
NORTH AMERICAN VERTICAL DATUM OF 1988

This map was produced to conform with the
National Geospatial Program US Topo Product Standard, 2011.
A metadata file associated with this product is draft version 0.6.12

QUADRANGLE LOCATION

Northline	Roberts	Baldwin West
River Falls West	River Falls East	Martell
Diamond Bluff West	Diamond Bluff East	Ellsworth

ADJOINING 7.5' QUADRANGLES

ROAD CLASSIFICATION

Expressway
Secondary Hwy
Ramp
Local Connector
Local Road
4WD
Interstate Route
US Route
State Route

RIVER FALLS EAST, WI
2013