

Produced by the United States Geological Survey North American Datum of 1983 (NAD83) World Geodetic System of 1984 (WGS84). Projection and 1 000-meter grid: Universal Transverse Mercator, Zone 15T 10 000-foot ticks: Wisconsin Coordinate System of 1983 (north zone)

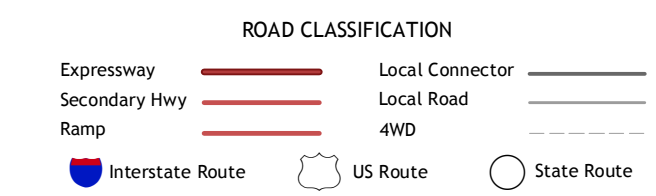
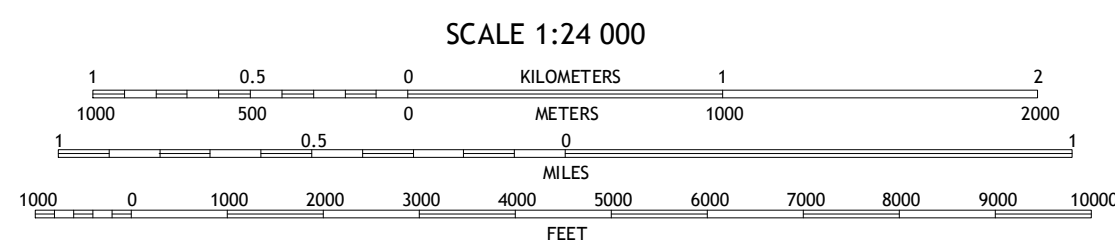
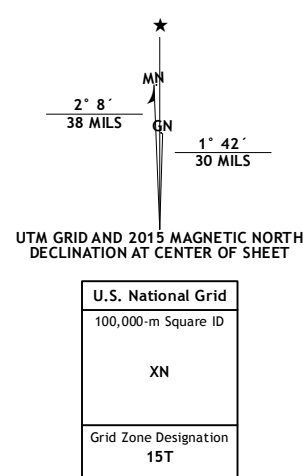


Table of adjoining quadrangles with a grid showing the current quadrangle highlighted in red.

CONTOUR INTERVAL 10 FEET NORTH AMERICAN VERTICAL DATUM OF 1988 This map was produced to conform with the National Geospatial Program US Topo Product Standard, 2011. A metadata file associated with this product is draft version 0.6.19

ROCKY ISLAND, WI 2015

