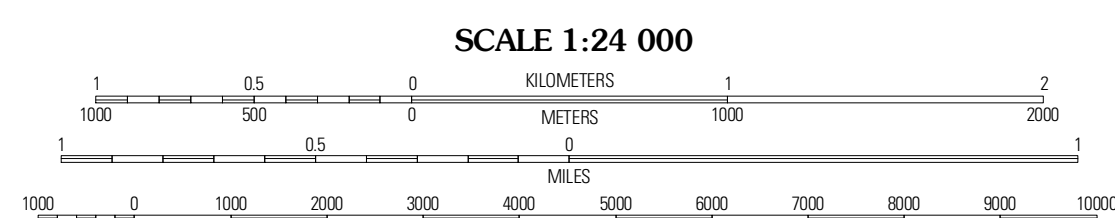
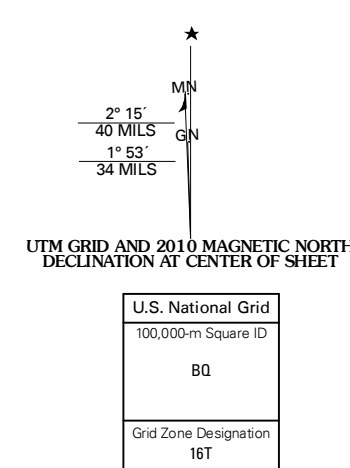


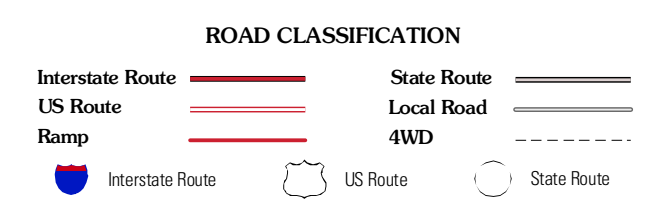
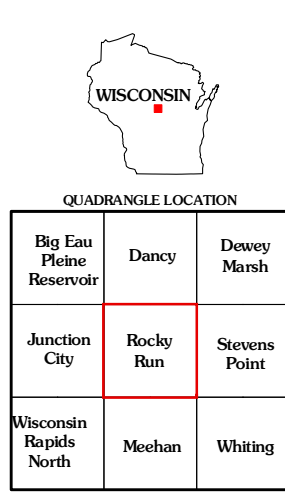


Produced by the United States Geological Survey
North American Datum of 1983 (NAD83)
Roads.....2006-2010 Tele Atlas
Names.....GNIS, 2008
Hydrography.....National Hydrography Dataset, 2008
Contours.....National Elevation Dataset, 1999

Imagery.....NAP, July 2008
Roads.....2006-2010 Tele Atlas
Names.....GNIS, 2008
Hydrography.....National Hydrography Dataset, 2008
Contours.....National Elevation Dataset, 1999



CONTOUR INTERVAL 10 FEET
NORTH AMERICAN VERTICAL DATUM OF 1988
This map was produced to conform with version 0.5.10 of the draft USGS Standards for 7.5-Minute Quadrangle Maps. A metadata file associated with this product is draft version 0.5.11



ADJOINING 7.5' QUADRANGLES

Big Eau Claire Reservoir	Dancy	Dawsey Marsh
Junction City	Rocky Run	Stevens Point
Wisconsin Rapids North	Mechan	Whiting

ROCKY RUN, WI
2010