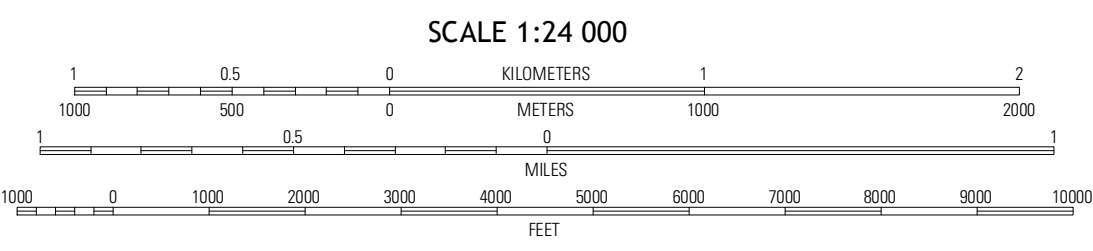
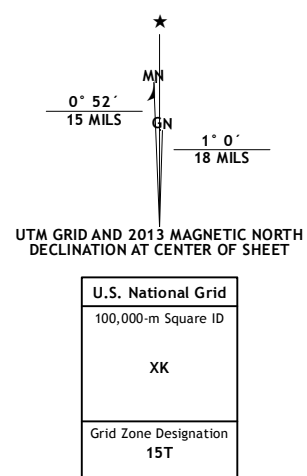
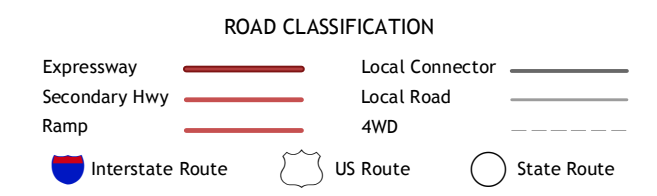


Produced by the United States Geological Survey
 North American Datum of 1983 (NAD83)
 World Geodetic System of 1984 (WGS84). Projection and
 1 000-meter grid: Universal Transverse Mercator, Zone 15T
 10 000-foot ticks: Wisconsin Coordinate System of 1983 (central
 zone)

Imagery.....NAIP, July 2010
 Roads.....©2006-2012 TomTom
 Names.....GNS, 2013
 Hydrography.....National Hydrography Dataset, 2010
 Contours.....National Elevation Dataset, 2002
 Boundaries.....Census, IBWC, IBC, USGS, 1972 - 2012



Rock Falls	Mondovi NE	Cleghorn
Mondovi	Rossmann Creek	Strim
Gilmanston	Lookout	Elk Creek



ROSSMAN CREEK, WI
 2013

ADJOINING 7.5 QUADRANGLES