




U.S. DEPARTMENT OF THE INTERIOR  
U.S. GEOLOGICAL SURVEY



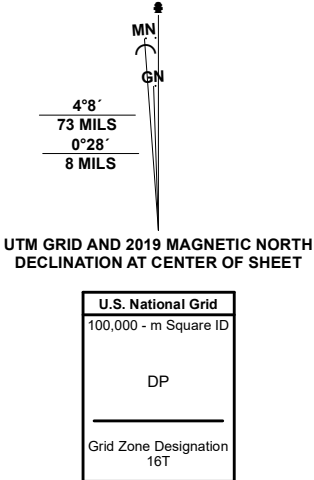
SHEBOYGAN SOUTH OE S QUADRANGLE  
WISCONSIN  
7.5-MINUTE SERIES



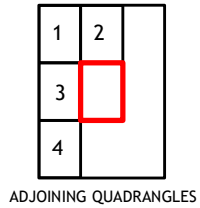
Produced by the United States Geological Survey

North American Datum of 1983 (NAD83), Projection and  
1 000-meter grid; Universal Transverse Mercator, Zone 16T  
This map is not a legal document. Boundaries may be  
generalized for this map scale. Private lands within government  
reservations may not be shown. Obtain permission before  
entering private lands.

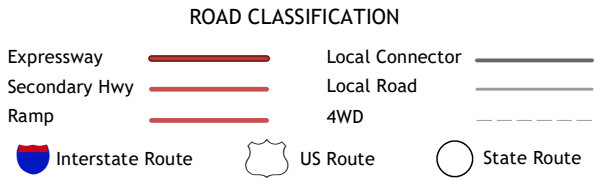
Imagery.....	NAIP, September 2018 - September 2018
Roads.....	U.S. Census Bureau, 2015
Names.....	GNIS, Not Available
Hydrography.....	National Hydrography Dataset, 2005 - 2019
Contours.....	National Elevation Dataset, 1999
Boundaries.....	Multiple sources; see metadata file 2019 - 2021
Public Land Survey System.....	BLM, 2020
Wetlands.....	FWS National Wetlands Inventory, 2008



CONTOUR INTERVAL 10 FEET  
NORTH AMERICAN VERTICAL DATUM OF 1988  
This map was produced to conform with the  
National Geospatial Program US Topo Product Standard.



1 Sheboygan Falls  
2 Sheboygan South  
3 Cedar Grove  
4 Port Washington East



SHEBOYGAN SOUTH OE S, WI

2022

