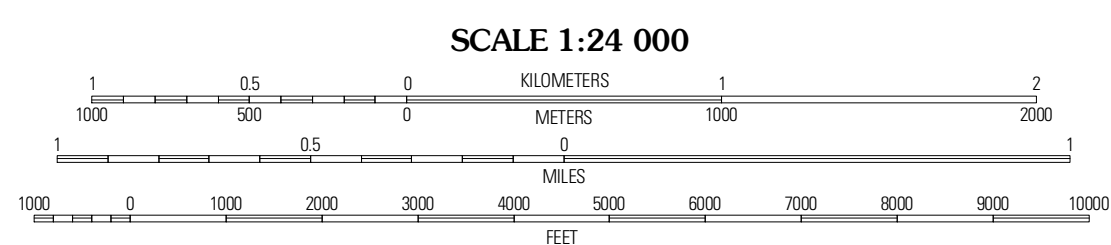
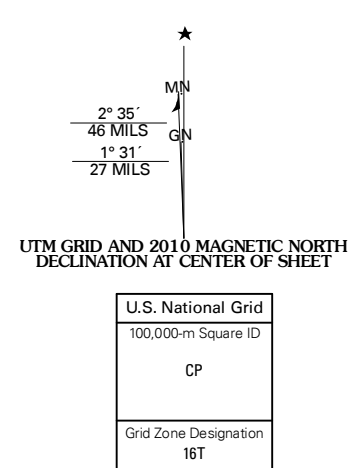




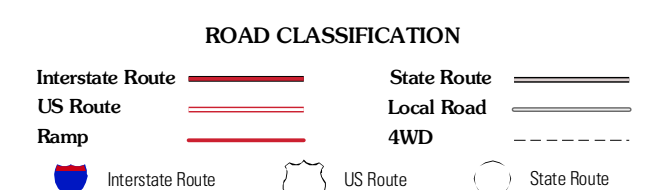
Produced by the United States Geological Survey
North American Datum of 1983 (NAD83)
Roads: ©2006-2010 Tele Atlas
Names: ©2006-2010 Tele Atlas
Hydrography: National Hydrography Dataset, 2008
Contours: National Elevation Dataset, 2008



QUADRANGLE LOCATION

Watoma NE	Wild Rose	Saxeville
Watoma	Spring Lake	Redgranite
Germania	Neshkoro	Fairburn

ADJOINING 7.5' QUADRANGLES



SPRING LAKE, WI
2010