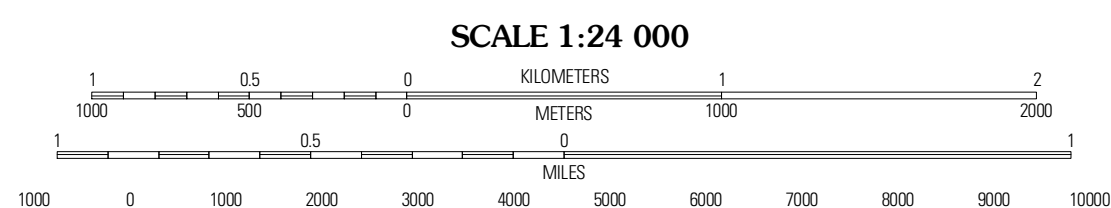





Produced by the United States Geological Survey  
North American Datum of 1983 (NAD83)  
Roads: 2006-2010 Tele Atlas  
Names: 2006-2010 Tele Atlas  
Hydrography: National Hydrography Dataset, 2008  
Contours: National Elevation Dataset, 2007

Imagery: NIP, July 2008  
Roads: 2006-2010 Tele Atlas  
Names: GNS, 2008  
Hydrography: National Hydrography Dataset, 2008  
Contours: National Elevation Dataset, 2007



CONTOUR INTERVAL 20 FEET  
NORTH AMERICAN VERTICAL DATUM OF 1988

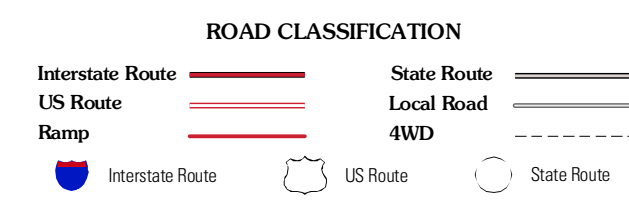
This map was produced to conform with version 0.5.10 of the draft USGS Standards for 7.5-Minute Quadrangle Maps. A metadata file associated with this product is draft version 0.5.11



QUADRANGLE LOCATION

Mount Sterling	Caps Mills	Mount Zion
Crowley Ridge	Stebens	Boscobel
Wauzeka West	Wauzeka East	Long Hollow

ADJOINING 7.5' QUADRANGLES



STEBEN, WI  
2010