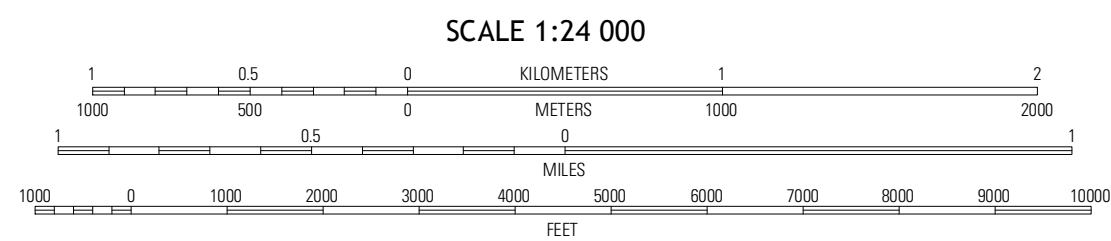
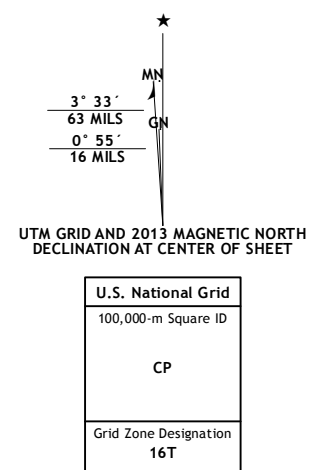


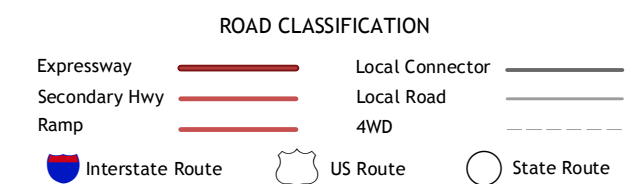
Produced by the United States Geological Survey  
North American Datum of 1983 (NAD83)  
World Geodetic System of 1984 (WGS84). Projection and  
1 000-meter grid: Universal Transverse Mercator, Zone 16T  
10 000-foot ticks: Wisconsin Coordinate System of 1983 (south  
zone)

Imagery.....NAIP, July 2010  
Roads.....G2006-2012 TomTom  
Names.....GNIS, 2013  
Hydrography.....National Hydrography Dataset, 2010  
Contours.....National Elevation Dataset, 1999  
Boundaries.....Census, IBWC, IBC, USGS, 1972 - 2012



Neenah	Sherwood	Hilbert
Indian Point	Stockbridge	Chilton
Falmley Point	Brothertown	Marytown

ADJOINING 7.5 QUADRANGLES



**STOCKBRIDGE, WI**  
2013