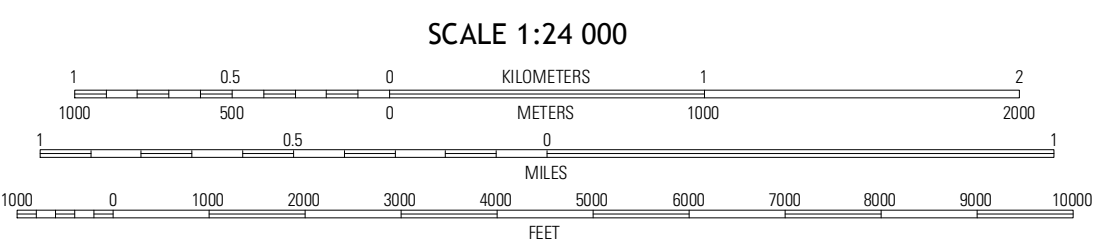
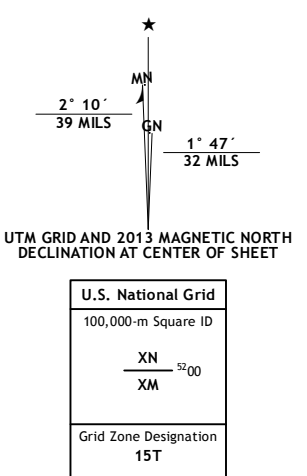


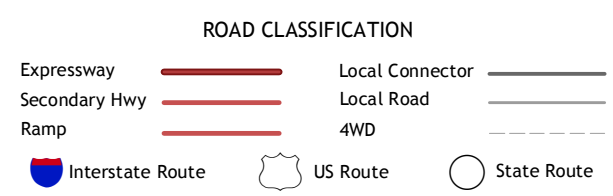
Produced by the United States Geological Survey
North American Datum of 1983 (NAD83)
World Geodetic System of 1984 (WGS84). Projection and
1 000-meter grid: Universal Transverse Mercator, Zone 15T
10 000-foot ticks: Wisconsin Coordinate System of 1983 (north
zone)

Imagery.....NAIP, August 2010
Roads.....©2006-2012, TomTom
Names.....GNIS, 2013
Hydrography.....National Hydrography Dataset, 2010
Contours.....National Elevation Dataset, 2002
Boundaries.....Census, IBWC, IBC, USGS, 1972 - 2012



Rocky Island	Cat Island	Oaker Island
Oak Island	Stockton Island	Michigan Island
Madeline Island	Amicom Point	Michigan Island O.E.S.

ADJOINING 7.5 QUADRANGLES



STOCKTON ISLAND, WI
2013