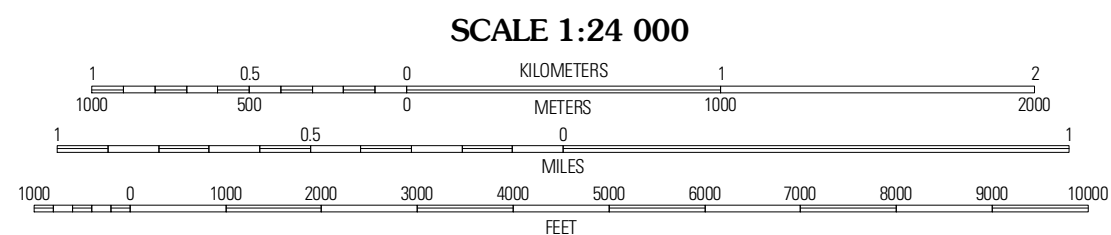





Produced by the United States Geological Survey
North American Datum of 1983 (NAD83)
World Geodetic System of 1984 (WGS84). Projection and
1 000-meter grid: Universal Transverse Mercator, Zone 16T
10 000-foot ticks: Wisconsin Coordinate System of 1983
(north zone)

Imagery.....N.A.I.P., July 2008
Roads.....©2006-2010 Tele Atlas
Names.....©2008 G.N.S., 2008
Hydrography.....National Hydrography Dataset, 2008
Contours.....National Elevation Dataset, 1999



SCALE 1:24 000

CONTOUR INTERVAL 10 FEET
NORTH AMERICAN VERTICAL DATUM OF 1988

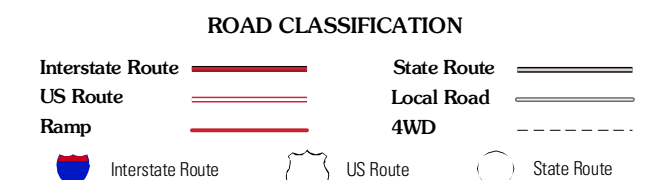
This map was produced to conform with version 0.5.10 of the
draft USGS Standards for 7.5-Minute Quadrangle Maps.
A metadata file associated with this product is draft version 0.5.11



QUADRANGLE LOCATION

Thousand Island Lake	Black Oak Lake	Land O' Lakes
Star Lake	Stormy Lake	Pioneer Lake
Saint Germain	Eagle River West	Eagle River East

ADJOINING 7.5' QUADRANGLES



STORMY LAKE, WI
2010