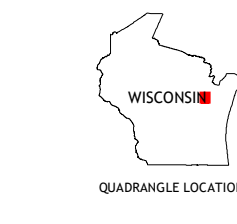
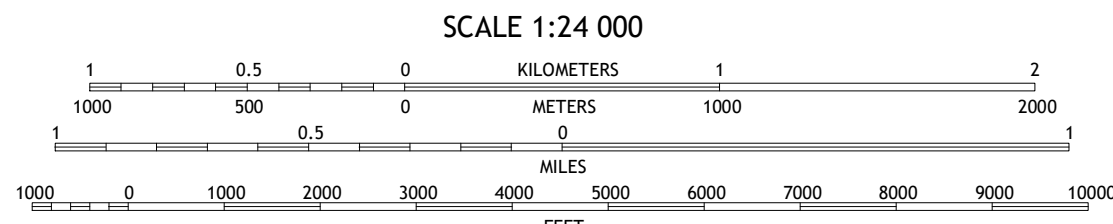
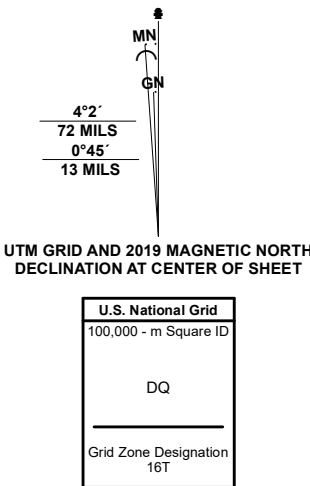


Produced by the United States Geological Survey

North American Datum of 1983 (NAD83)  
World Geodetic System of 1984 (WGS84). Projection and  
1 000-meter grid/Universal Transverse Mercator, Zone 16T  
This map is not a legal document. Boundaries may be  
generalized for this map scale. Private lands within government  
reservations may not be shown. Obtain permission before  
entering private lands.

Imagery.....NAIP, September 2018 - September 2018  
Roads.....U.S. Census Bureau 2015 - 2018  
Names.....GNIS, 1980 - 2021  
Hydrography.....National Hydrography Dataset, 2007 - 2019  
Contours.....National Elevation Dataset, 2021  
Boundaries.....Multiple sources: see metadata file 2019 - 2021  
Public Land Survey System.....BLM, 2017 - 2020  
Wetlands.....FWS National Wetlands Inventory 2009 - 2010



|   |   |   |
|---|---|---|
| 1 | 2 | 3 |
| 4 | 5 | 6 |
| 7 | 8 | 9 |

ADJOINING QUADRANGLES

1 Oconto Falls South  
2 Abrams  
3 Pensaukee  
4 Pulaski  
5 Little Tail Point  
6 Oneida North  
7 Green Bay West  
8 Green Bay East

| ROAD CLASSIFICATION |                 |
|---------------------|-----------------|
| Expressway          | Local Connector |
| Secondary Hwy       | Local Road      |
| Ramp                | 4WD             |
| Interstate Route    | US Route        |
|                     | State Route     |