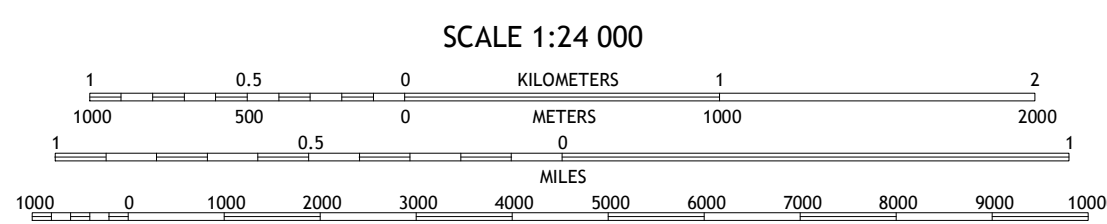
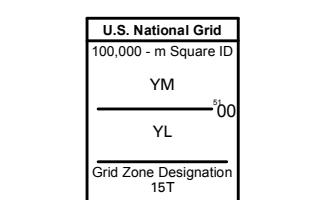
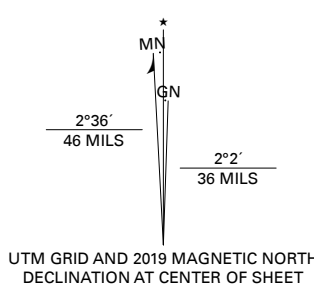


Produced by the United States Geological Survey

North American Datum of 1983 (NAD83) World Geodetic System of 1984 (WGS84) Projection and 1 000-meter grid; Universal Transverse Mercator, Zone 15T

This map is not a legal document. Boundaries may be generalized for this map scale. Private lands within government reservations may not be shown. Obtain permission before entering private lands.

Imagery: NAIP, August 2017 - November 2017; U.S. Census Bureau, 2015 - 2018; National Hydrography Dataset, 2003 - 2018; National Elevation Dataset, 2002 - 2017; Multiple sources; see metadata file 2016 - 2017; Public Land Survey System, BLM, 2017 - 2018; Wetlands, FWS National Wetlands Inventory, 2013



CONTOUR INTERVAL 10 FEET NORTH AMERICAN VERTICAL DATUM OF 1988 This map was produced to conform with the National Geospatial Program US Topo Product Standard, 2011. A metadata file associated with this product is draft version 0.6.18



QUADRANGLE LOCATION

Table of adjoining quadrangles with grid coordinates 1-8.

- 1 Lake Six
2 Lake of the Falls
3 Mercer
4 Hay Creek Flowage
5 Wilson Lake
6 Blockhouse Lake
7 Pike Lake NW
8 Pike Lake

