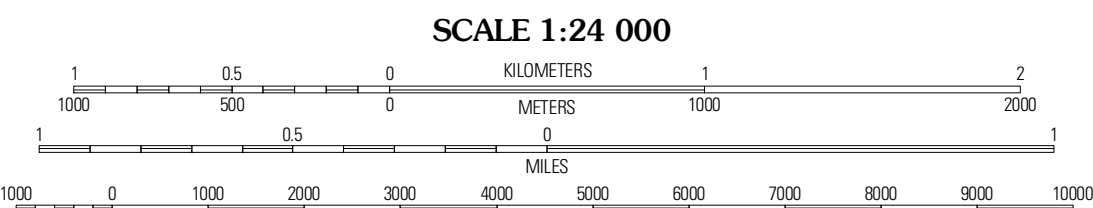



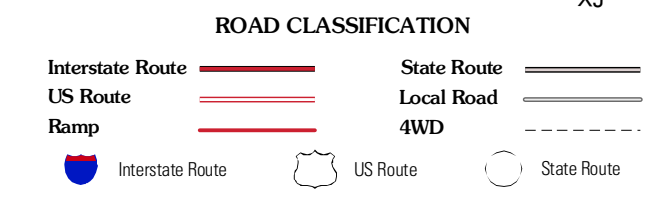
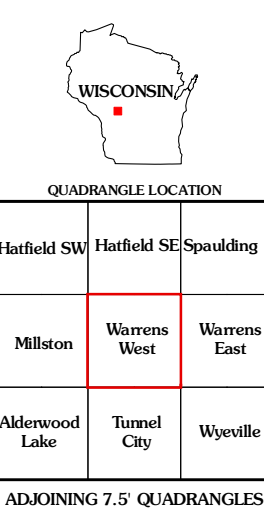


Produced by the United States Geological Survey
North American Datum of 1983 (NAD83)
Roads: ©2006-2010 Title Atlas
Names: ©2006-2010 Title Atlas
Hydrography: National Hydrography Dataset, 2008
Contours: National Elevation Dataset, 1999

Imagery: NAIP, August 2008
Roads: ©2006-2010 Title Atlas
Names: ©2006-2010 Title Atlas
Hydrography: National Hydrography Dataset, 2008
Contours: National Elevation Dataset, 1999



CONTOUR INTERVAL 10 FEET
NORTH AMERICAN VERTICAL DATUM OF 1988
This map was produced to conform with version 0.5.10 of the draft USGS Standards for 7.5-Minute Quadrangle Maps. A metadata file associated with this product is draft version 0.5.11



WARRENS WEST, WI
2010