

Produced by the United States Geological Survey North American Datum of 1983 (NAD83) World Geodetic System of 1984 (WGS84) Projection and 1000-meter grid/Universal Transverse Mercator, Zone 16T This map is not a legal document. Boundaries may be generalized for this map scale. Private lands within government reservations may not be shown. Obtain permission before entering private lands.

Imagery: NAIP, July 2017 - November 2017 U.S. Census Bureau, 2015 2018 Names: GNS, 1980 2016 Hydrography: National Hydrography Dataset, 2006 - 2018 Contours: National Elevation Dataset, 1999 - 2008 Boundaries: Multiple sources; see metadata file, 2016 2017 Public Land Survey System: BLM, 2017 - 2018 Wetlands: FWS National Wetlands Inventory, 2015

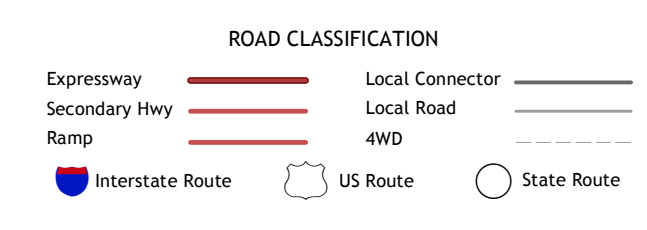
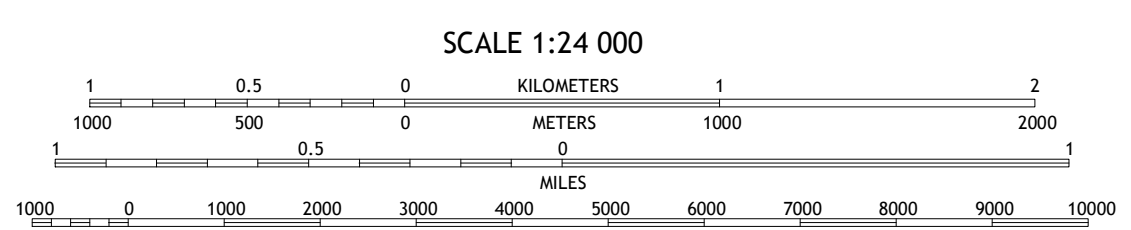
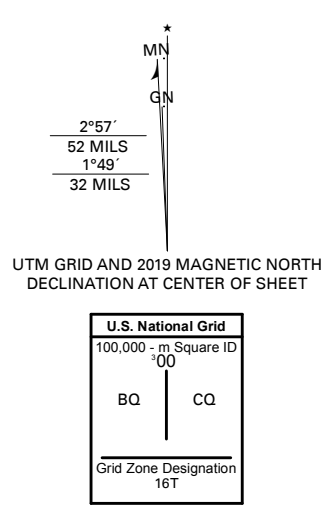


Table with 3 columns and 8 rows showing adjacent quadrangles: 1 Brokaw, 2 Nativille, 3 Kalinke, 4 Wausau West, 5 Ringie, 6 Mosinee, 7 Pepin, 8 Bevent.

