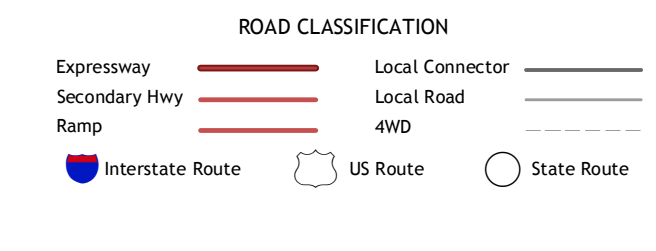
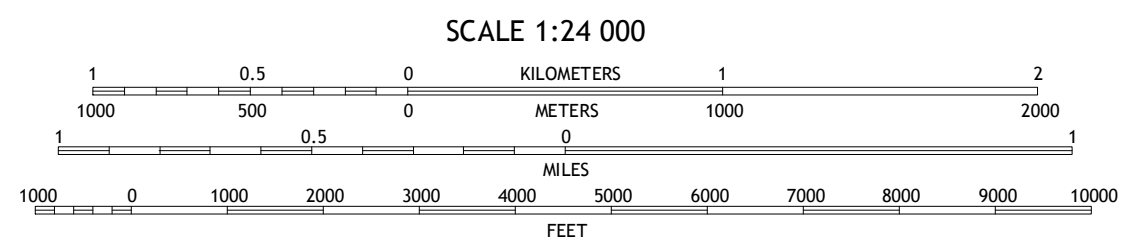
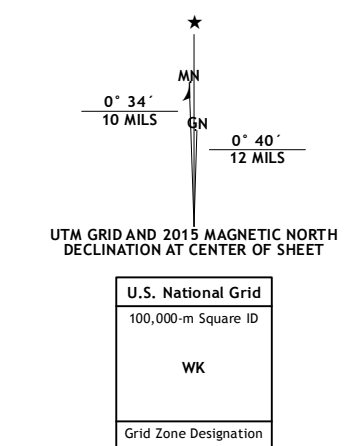


Produced by the United States Geological Survey North American Datum of 1983 (NAD83) World Geodetic System of 1984 (WGS84), Projection and 1000-meter grid: Universal Transverse Mercator, Zone 15T 10 000-foot ticks: Wisconsin Coordinate System of 1983 (central zone)



CONTOUR INTERVAL 20 FEET NORTH AMERICAN VERTICAL DATUM OF 1988 This map was produced to conform with the National Geospatial Program US Topo Product Standards, 2011. A metadata file associated with this product is draft version 0.6.19

Table with 3 columns and 8 rows listing adjacent quadrangles: 1 Wilson, 2 Knapp, 3 Menomonee North, 4 Spring Valley, 5 Menomonee South, 6 Plum City, 7 Arkansas, 8 Durand North

WESTON, WI 2015

