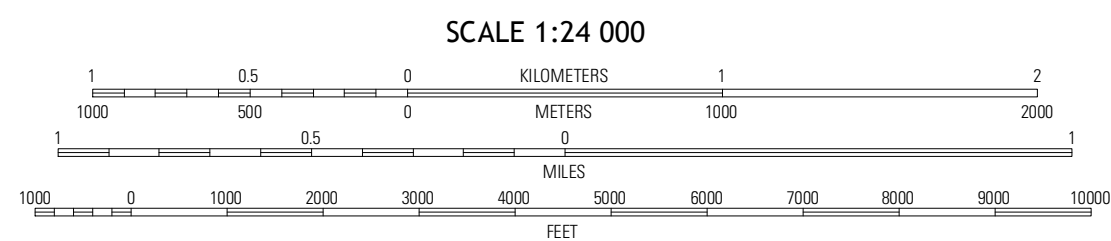
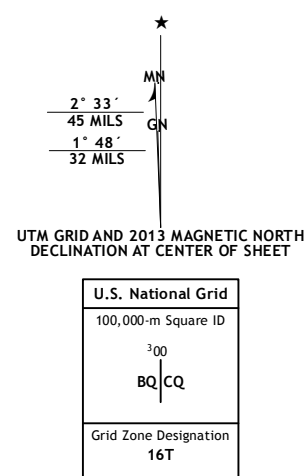
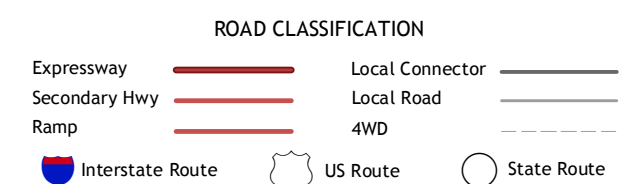


Produced by the United States Geological Survey North American Datum of 1983 (NAD83) World Geodetic System of 1984 (WGS84) Projection and 1 000-meter grid; Universal Transverse Mercator, Zone 16T 10 000-foot ticks; Wisconsin Coordinate System of 1983 (central zone)



ADJOINING 7.5 QUADRANGLES

Rocky Run	Stevens Point	Polenia
Meehan	Whiting	Arnett
Kellner	Bancroft	Almond



CONTOUR INTERVAL 10 FEET NORTH AMERICAN VERTICAL DATUM OF 1988 This map was produced to conform with the National Geospatial Program US Topo Product Standard, 2011. A metadata file associated with this product is draft version 0.6.12