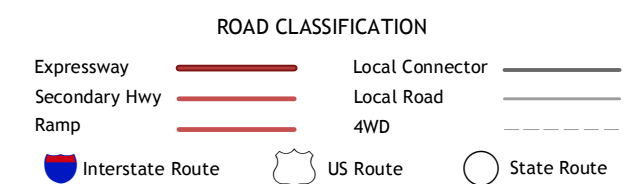
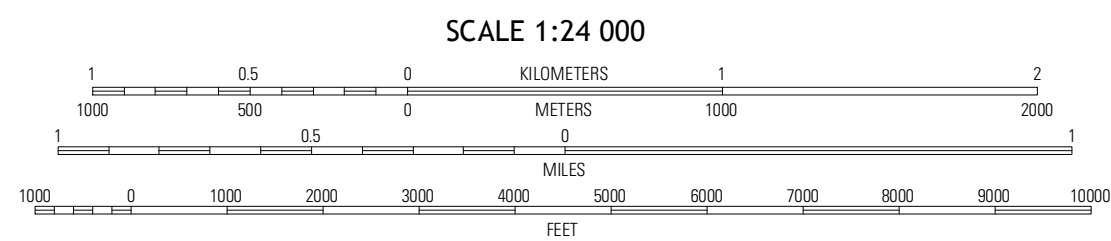
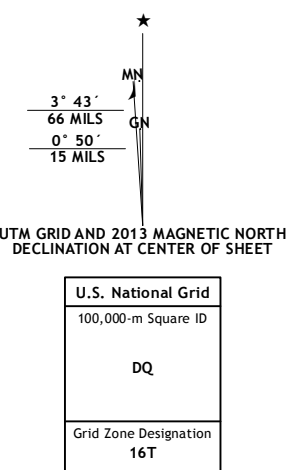


Produced by the United States Geological Survey
North American Datum of 1983 (NAD83)
World Geodetic System of 1984 (WGS84). Projection and
1 000-meter grid: Universal Transverse Mercator, Zone 14T
10 000-foot ticks: Wisconsin Coordinate System of 1983 (central
zone)



| | | |
|----------|-------------|-----------|
| Freedom | Onida | De Pere |
| Kaukauna | Wrightstown | Greenleaf |
| Sherwood | Hilbert | Brillion |

WRIGHTSTOWN, WI
2013

ADJOINING 7.5 QUADRANGLES

CONTOUR INTERVAL 20 FEET
NORTH AMERICAN VERTICAL DATUM OF 1988

This map was produced to conform with the
National Geospatial Program US Topo Product Standard, 2011.
A metadata file associated with this product is draft version 0.6.12