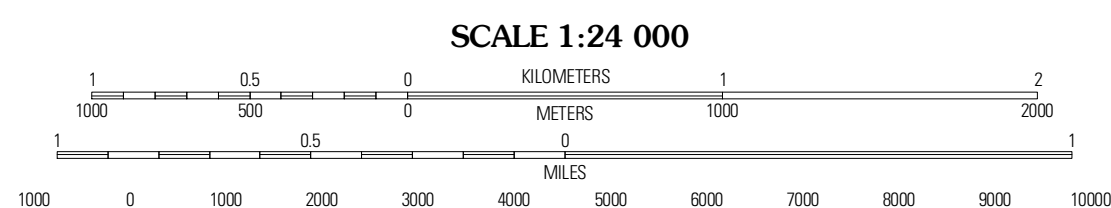
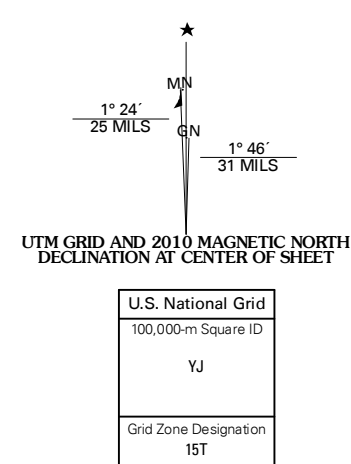


Produced by the United States Geological Survey
North American Datum of 1983 (NAD83)
World Geodetic System of 1984 (WGS84) Tera Altes
Names.....GNIS, 2008
Hydrography.....National Hydrography Dataset, 2008
Contours.....National Elevation Dataset, 2007

Imagery.....NAIP, July 2008
Roads.....2006-2010 Tera Altes
Names.....GNIS, 2008
Hydrography.....National Hydrography Dataset, 2008
Contours.....National Elevation Dataset, 2007



CONTOUR INTERVAL 20 FEET
NORTH AMERICAN VERTICAL DATUM OF 1988

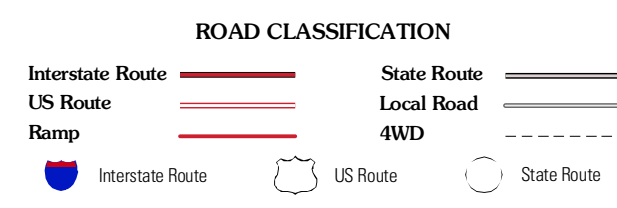
This map was produced to conform with version 0.5.10 of the draft USGS Standards for 7.5-Minute Quadrangle Maps. A metadata file associated with this product is draft version 0.5.11



QUADRANGLE LOCATION

| | | |
|-----------|-------------|------------|
| Ontario | Trippville | Hillboro |
| West Linn | Yuba | Valton |
| Sabin | Gillingham | Rockbridge |

ADJOINING 7.5' QUADRANGLES



YUBA, WI
2010