science for a changing world

U.S. DEPARTMENT OF THE INTERIOR
U.S. GEOLOGICAL SURVEY

The National Map
US Topo

ADRIAN QUADRANGLE
WEST VIRGINIA
7.5-MINUTE SERIES

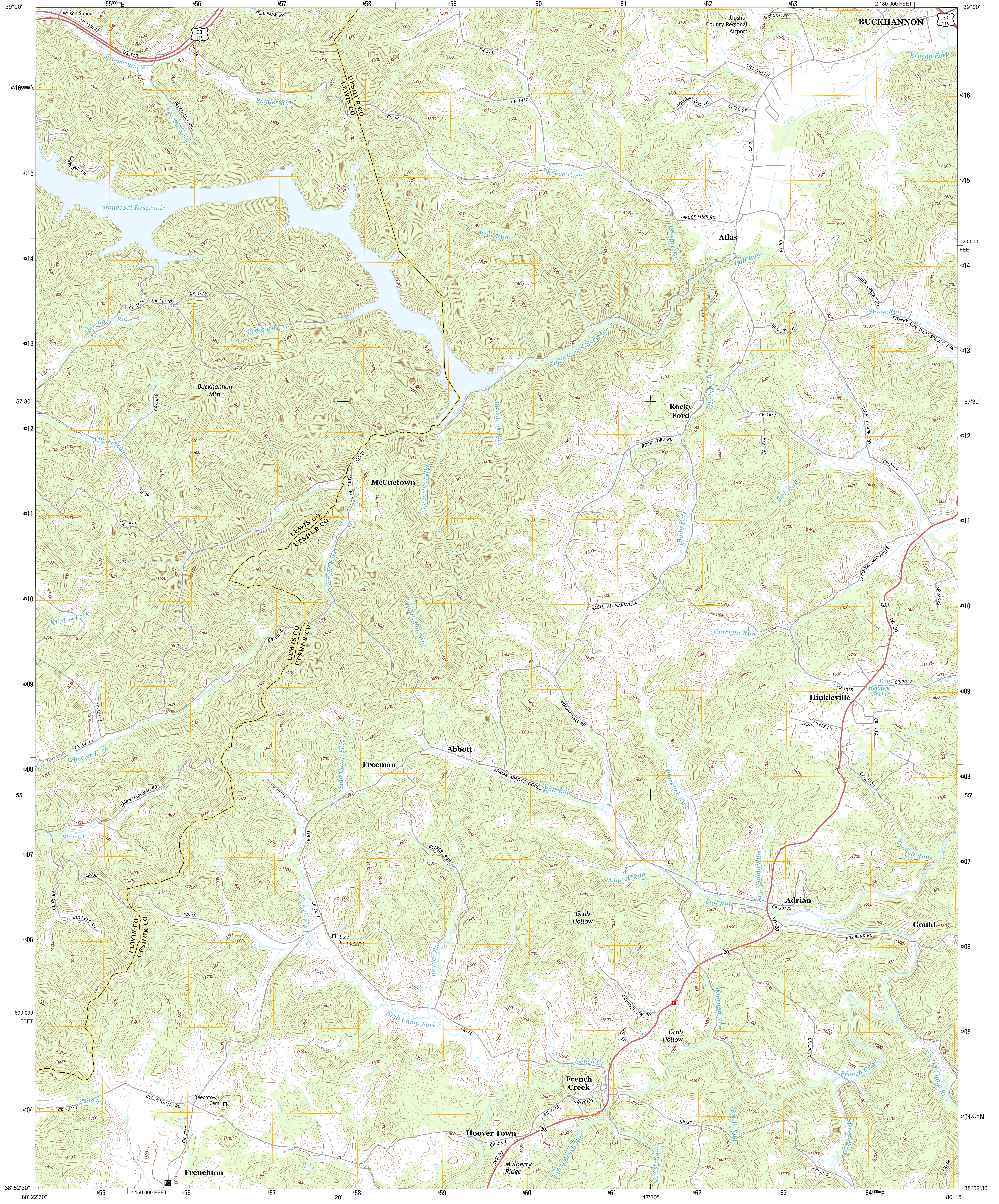
80°22'30"
39°00'
555000mE
556
557
20'
558
559
560
561
17'30"
562
563
2 180 000 FEET
80°15'
39°00'
Wilson Siding
TREE FARM RD
CR-119/22
US-119
33
119
CR-34
Stonecoal Cr
CR-5/1
Upshur County Regional Airport
AIRPORT RD
BUCKHANNON
Brushy Fork
TILLMAN LN
UPSHUR CO
LEWIS CO
Snyder Run
CR-14
CR-14/2
GOLDEN POND LN
EAGLE ST
BEECH LICK RD
Beechlick Run
LAKEVIEW DR
CR-7
Spruce Fork
Stonecoal Reservoir
SPRUCE FORK RD
Bear Run
Atlas
720 000 FEET
Fall Run
CR-14
DEER CREEK RDG
Stony Run
STONEY RUN-ATLAS SPRUCE FRK
HICKORY LN
CR-36/5
CR-36/10
CR-36/8
Hershman Run
Straight Run
Right Fork Stonecoal Cr
Buckhannon Mtn
CR-36/6
57'30"
Rocky Ford
Glady Fork
CR-18/1
LIGHT CHAPEL RD
Brushlick Run
Linger Run
ROCK FORD RD
CR-18/4
CR-20/7
CR-36
BULL RUN
McCuetown
Pigeonroost Run
Lick Run
CR-15/1
LEWIS CO
UPSHUR CO
Pringle Fork
SAGO-TALLMANSVILLE
SAGO RD
Log Hollow Run
Hughes Fork
CR-30/16
20
WV-20
Cutright Run
CR-30/15
CR-20/8
Day Helmick Spring
CR-20/9
Hinkleville
BOONIE HALL RD
APPLE GATE LN
CR-4/12
Wheeler Fork
Abbott
Freeman
Slab Camp Fork
ADRIAN-ABBOTT GOULD
Bull Run
CR-20/25
BRIAN HARDMAN RD
CR-32/22
Blacklick Run
55'
Skin Cr
ABBOT
BEAVER RUN
Crooked Run
CR-30
Mudlick Run
New Found Run
Adrian
CR-20/35
CR-30/20
BUCKEYE RD
CR-32
CR-32/1
Grub Hollow
Gould
BIG BEND RD
Slab Camp Cem
Beaver Run
GRUBHOLLOW RD
BUD ST
Morgan Run
690 000 FEET
Slab Camp Fork
CR-32
Grub Hollow
CR-20/10
French Cr
French Creek
Grand Camp Run
French Creek
Beechtown Cem
BEECHTOWN RD
CR-20/11
CR-4/15
CR-20/29
Kittle Run
Laurel Fork
CR-32/2
Hoover Town
CR-20/11
Mulberry Ridge
Little Brush Run
Brush Run
CR-32/5
CR-34
Frenchton
PO
4316000mN
4315
4314
4313
4312
4311
4310
4309
4308
4307
4306
4305
4304000mN
38°52'30"
80°22'30"
555
2 150 000 FEET
556
557
20'
558
559
560
561
17'30"
562
563
564000mE
80°15'
38°52'30"

Produced by the United States Geological Survey
North American Datum of 1983 (NAD83)
World Geodetic System of 1984 (WGS84). Projection and
1 000-meter grid: Universal Transverse Mercator, Zone 17S
10 000-foot ticks: West Virginia Coordinate System of 1983
(south zone)

This map is not a legal document. Boundaries may be generalized for this map scale. Private lands within government reservations may not be shown. Obtain permission before entering private lands.

Imagery..NAIP, August 2011
Roads.. HERE, ©2013
Names...GNIS, 2013
Hydrography....................National Hydrography Dataset, 2011
Contours...........................National Elevation Dataset, 2006
Boundaries............Multiple sources; see metadata file 1972 - 2013

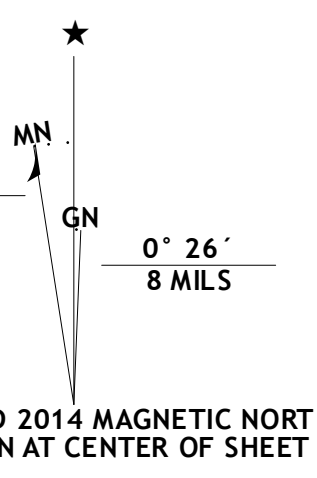
★
MN
GN
8° 42´
155 MILS
0° 26´
8 MILS

UTM GRID AND 2014 MAGNETIC NORTH DECLINATION AT CENTER OF SHEET

U.S. National Grid
100,000-m Square ID
ND
Grid Zone Designation 17S

SCALE 1:24 000

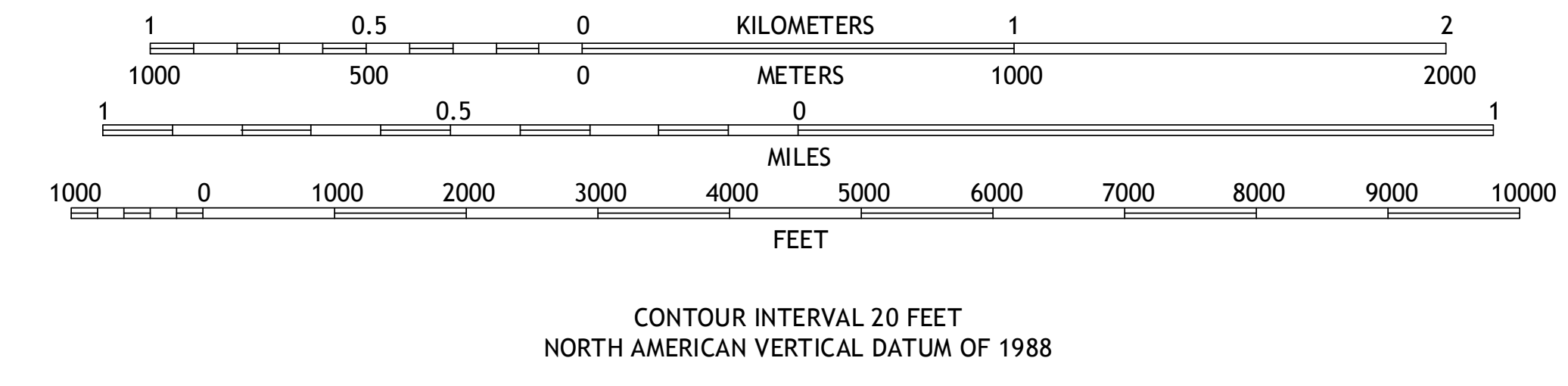
1
0.5
0
KILOMETERS
1
2
1000
500
0
METERS
1000
2000
1
0.5
0
MILES
1
1000
0
1000
2000
3000
4000
5000
6000
7000
8000
9000
10000
FEET

CONTOUR INTERVAL 20 FEET
NORTH AMERICAN VERTICAL DATUM OF 1988

This map was produced to conform with the
National Geospatial Program US Topo Product Standard, 2011.
A metadata file associated with this product is draft version 0.6.16

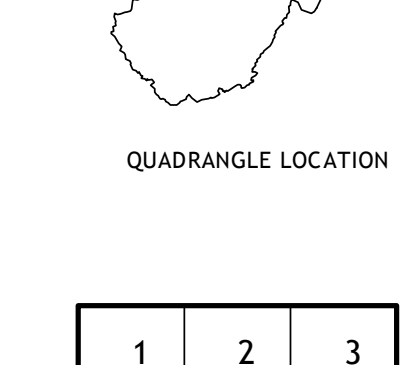
WEST VIRGINIA

QUADRANGLE LOCATION

1	2	3
4		5
6	7	8

1 Weston
2 Berlin
3 Century
4 Roanoke
5 Buckhannon
6 Walkersville
7 Rock Cave
8 Alton

ADJOINING QUADRANGLES

ROAD CLASSIFICATION

Expressway	Local Connector
Secondary Hwy	Local Road
Ramp	4WD
Interstate Route	US Route
State Route	

ADRIAN, WV
2014

NSN. 7643016403979
NGA REF NO. USGSX24K219