U.S. DEPARTMENT OF THE INTERIOR
U.S. GEOLOGICAL SURVEY

The National Map
US Topo

ADRIAN QUADRANGLE
WEST VIRGINIA
7.5-MINUTE SERIES

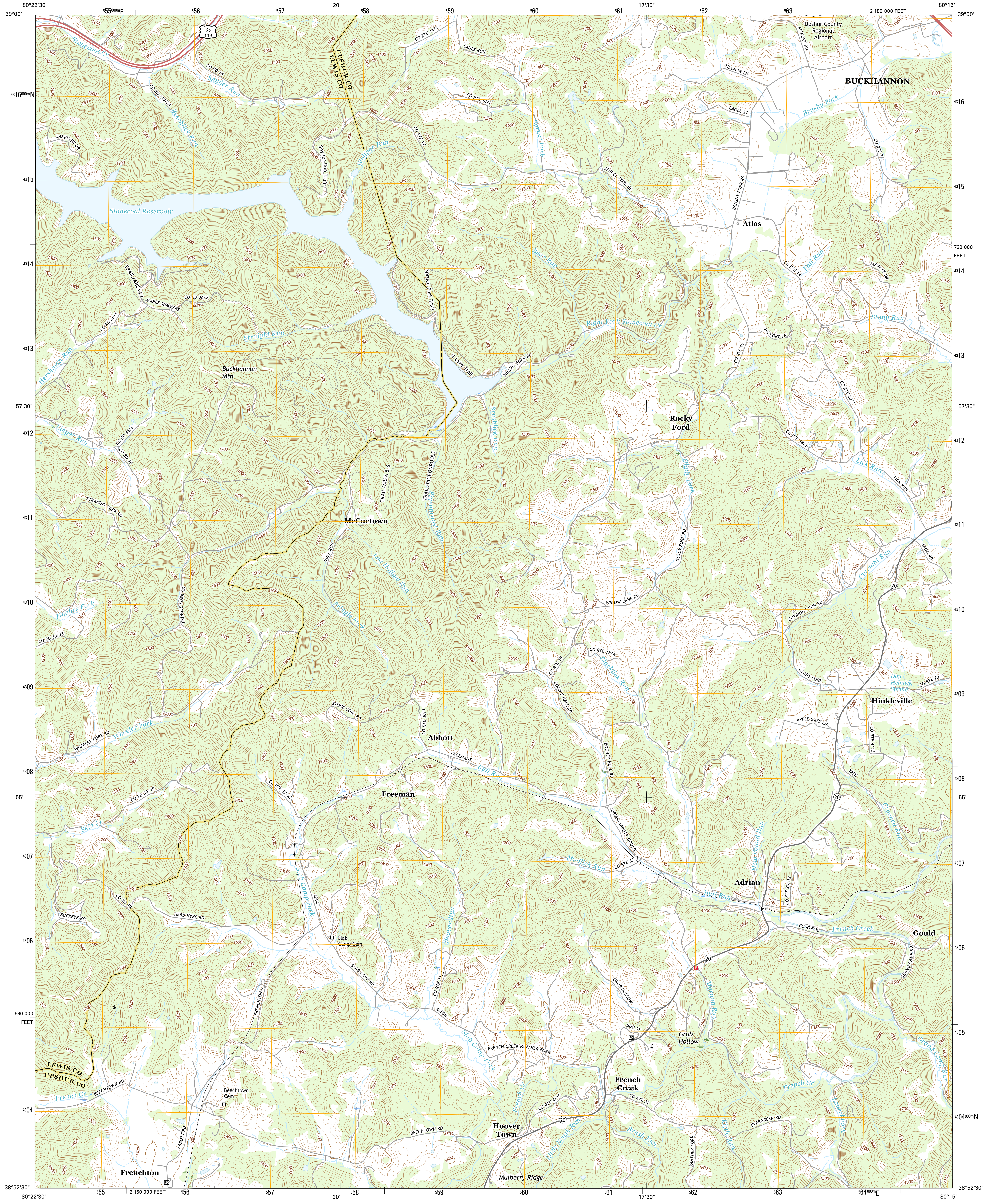
80°22'30"
39°00'
555000mE
556
557
20'
558
559
560
561
17'30"
562
563
2 180 000 FEET
80°15'
39°00'
4316000mN
4315
4314
720 000
FEET
4313
57'30"
4312
4311
4310
4309
4308
55'
4307
4306
690 000
FEET
4305
4304000mN
4304
38°52'30"
80°22'30"
555
2 150 000 FEET
556
557
20'
558
559
560
561
17'30"
562
563
564000mE
80°15'
38°52'30"
33
119
Stonecoal Cr
Snyder Run
CO RD 34
CO RD 119/24
Beechlick Run
LAKEVIEW DR
UPSHUR CO
LEWIS CO
Snyder Run Trail
Wolfpen Run
CO RTE 14/1
SAULS RUN
CO RTE 14/2
CO RTE 14
Spruce Fork
SPRUCE FORK RD
Upshur County Regional Airport
AIRPORT RD
TILLMAN LN
EAGLE ST
BUCKHANNON
Brushy Fork
CO RTE 7/1
BRUSHY FORK RD
Atlas
Stonecoal Reservoir
TRAIL/AREA 22
MAPLE SUMMERS
CO RD 36/8
CO RD 36/5
Straight Run
Spruce Fork Trail
N Lake Trail
Bear Run
Fall Run
CO RTE 14
JARRETT DR
Right Fork Stonecoal Cr
Stony Run
HICKORY LN
CO RTE 18
Hershman Run
Buckhannon Mtn
Brushlick Run
Rocky Ford
CO RTE 20/7
CO RTE 18/1
Linger Run
CO RD 36/6
CO RD 36
Lick Run
LICK RUN
STRAIGHT FORK RD
TRAIL/AREA 5,6
TRAIL/PIGEONROOST
Pigeonroost Run
Glady Fork
McCuetown
BULL RUN
Log Hollow Run
GLADY FORK RD
SAGO RD
Cutright Run
20
Hughes Fork
PRINGLE FORK RD
Pringle Fork
WIDOW LANE RD
CUTRIGHT RUN RD
CO RD 30/15
CO RTE 18/6
Blacklick Run
CO RTE 18
BOONIE HALL RD
GLADY FORK
Day Helmick Spring
CO RTE 20/9
Hinkleville
STONE COAL RD
CO RTE 30/1
APPLE GATE LN
CO RTE 4/12
WHEELER FORK RD
Wheeler Fork
Abbott
FREEMANS
Bull Run
BOONEY HULL RD
TATE
CO RTE 32/22
Freeman
ADRIAN-ABBOTT-GOULD
CO RD 30/19
Skin Cr
Crooked Run
New Found Run
Mudlick Run
CO RTE 32/2
Slab Camp Fork
ABBOT
Adrian
CO RTE 20/35
CO RD 30
BUCKEYE RD
HERB HYRE RD
Beaver Run
PO
CO RTE 30
French Creek
Gould
Slab Camp Cem
SLAB CAMP RD
GRUB HOLLOW
GRAND CAMP RD
Morgan Run
CO RTE 32/3
FRENCHTON
ALTON
BUD ST
Grub Hollow
Grand Camp Run
LEWIS CO
UPSHUR CO
FRENCH CREEK PANTHER FORK
Slab Camp Fork
French Creek
French Cr
BEECHTOWN RD
Beechtown Cem
CO RTE 4/15
CO RTE 32
Laurel Fork
ABBOTT RD
Hoover Town
BEECHTOWN RD
Little Brush Run
Brush Run
Kittle Run
EVERGREEN RD
PANTHER FORK
Frenchton
Mulberry Ridge

Produced by the United States Geological Survey
North American Datum of 1983 (NAD83)
World Geodetic System of 1984 (WGS84). Projection and
1 000-meter grid: Universal Transverse Mercator, Zone 17S
10 000-foot ticks: West Virginia Coordinate System of 1983
(south zone)

This map is not a legal document. Boundaries may be generalized for this map scale. Private lands within government reservations may not be shown. Obtain permission before entering private lands.

Imagery..NAIP, December 2014
Roads.................................U.S. Census Bureau, 2015 - 2016
Names...GNIS, 2016
Hydrography....................National Hydrography Dataset, 2014
Contours...........................National Elevation Dataset, 2006
Boundaries............Multiple sources; see metadata file 1972 - 2016

Wetlands.........FWS National Wetlands Inventory 1977 - 2014

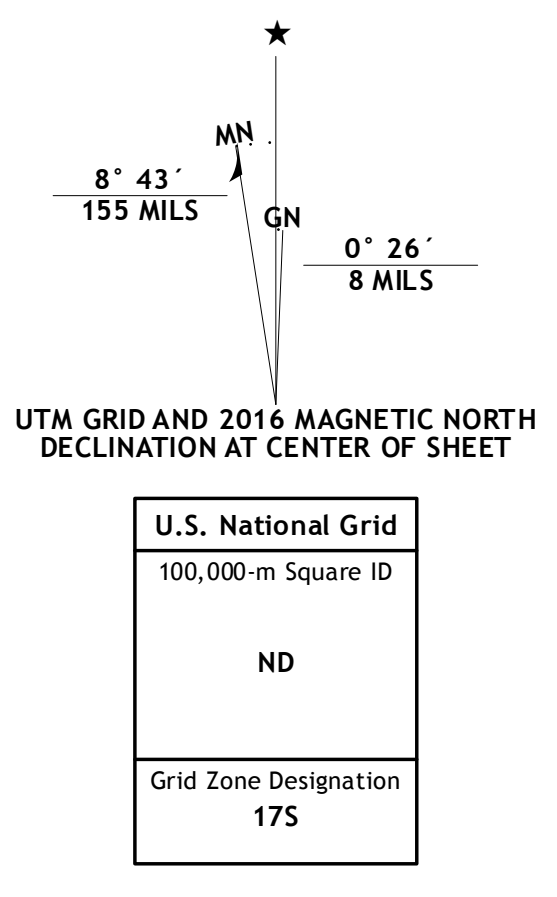
MN
GN
8° 43´
155 MILS
0° 26´
8 MILS

UTM GRID AND 2016 MAGNETIC NORTH DECLINATION AT CENTER OF SHEET

U.S. National Grid
100,000-m Square ID
ND
Grid Zone Designation 17S

SCALE 1:24 000

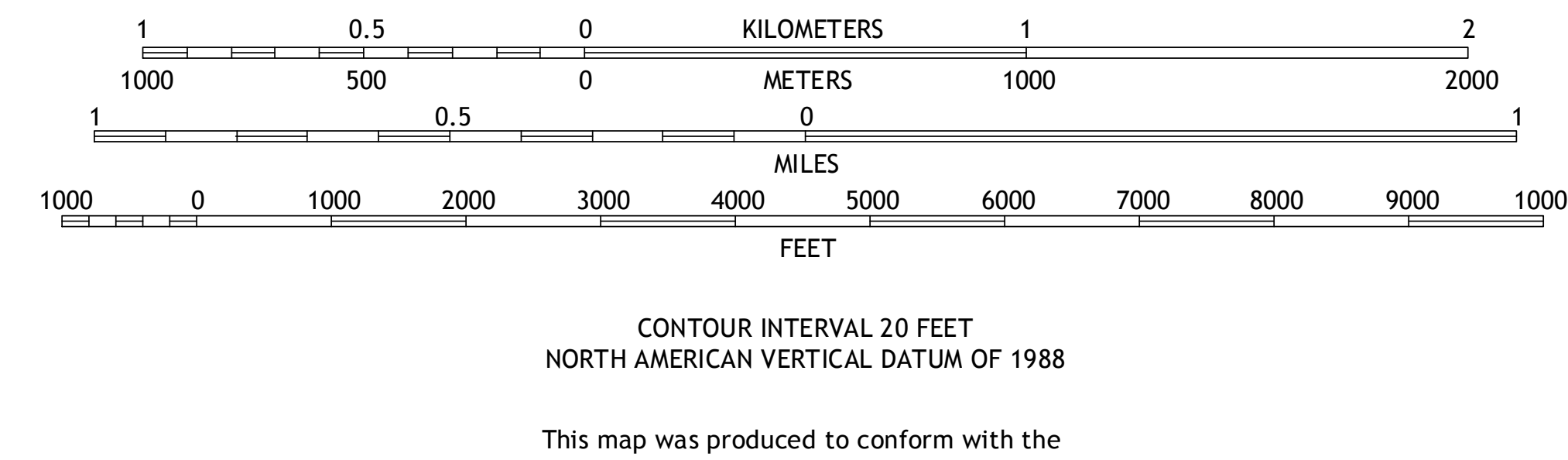
1
0.5
0
1
2
KILOMETERS
1000
500
0
1000
2000
METERS
1
0.5
0
1
MILES
1000
0
1000
2000
3000
4000
5000
6000
7000
8000
9000
10000
FEET

CONTOUR INTERVAL 20 FEET
NORTH AMERICAN VERTICAL DATUM OF 1988

This map was produced to conform with the
National Geospatial Program US Topo Product Standard, 2011.
A metadata file associated with this product is draft version 0.6.19

WEST VIRGINIA

QUADRANGLE LOCATION

ROAD CLASSIFICATION

Expressway	Local Connector
Secondary Hwy	Local Road
Ramp	4WD
Interstate Route	US Route
State Route	

1	2	3
4		5
6	7	8

1 Weston
2 Berlin
3 Century
4 Roanoke
5 Buckhannon
6 Walkersville
7 Rock Cave
8 Alton

ADJOINING QUADRANGLES

ADRIAN, WV
2016

NSN. 7643016403979
NGA REF NO. USGSX24K219