U.S. DEPARTMENT OF THE INTERIOR
U.S. GEOLOGICAL SURVEY

The National Map
US Topo

AMHERSTDALE QUADRANGLE
WEST VIRGINIA
7.5-MINUTE SERIES

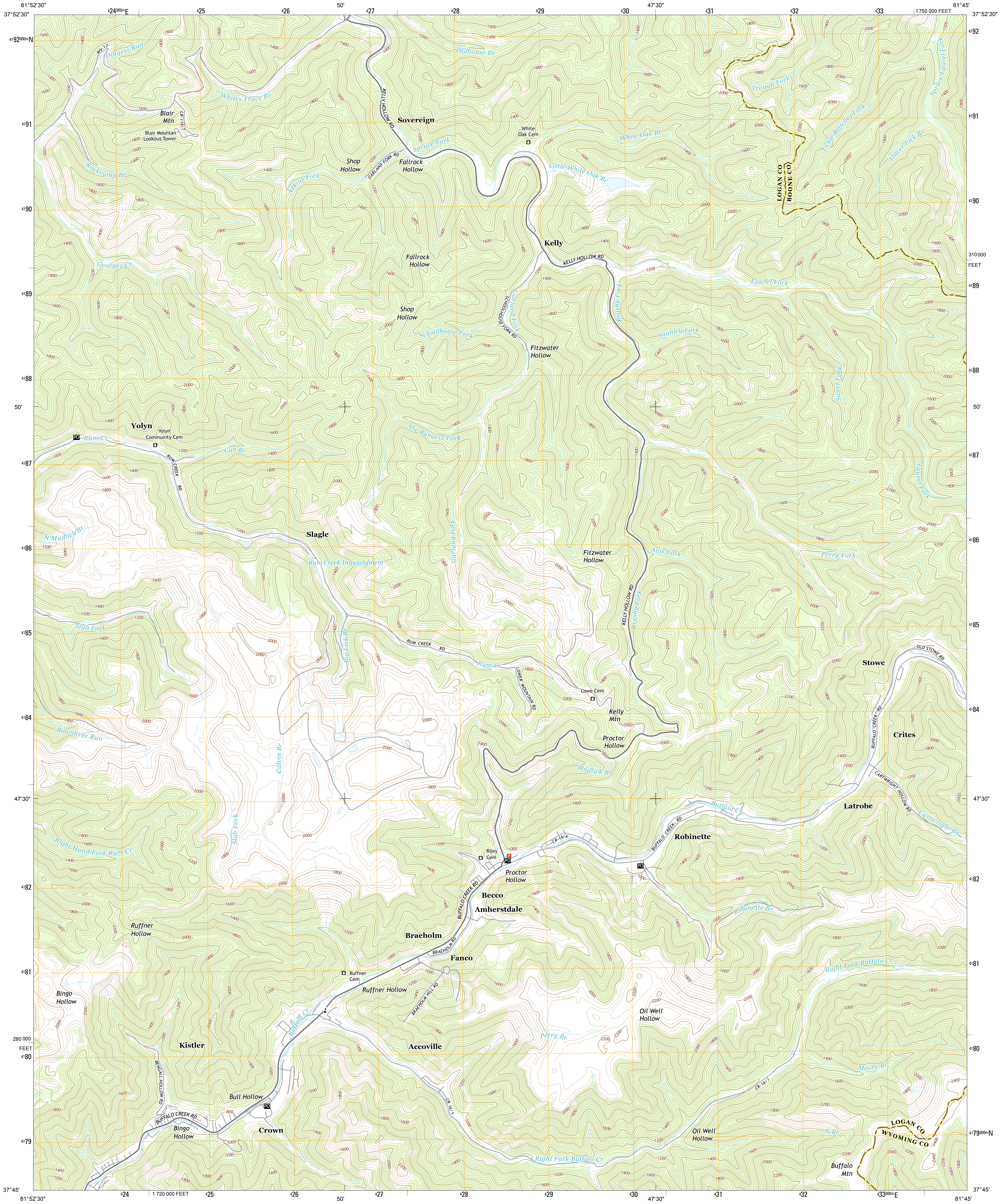
81°52'30"
37°52'30"
4 24 000m E
4 25
4 26
50'
4 27
4 28
4 29
4 30
47'30"
4 31
4 32
4 33
1 750 000 FEET
81°45'
41 92 000m N
41 91
41 90
310 000 FEET
41 89
41 88
41 87
41 86
41 85
41 84
41 82
41 81
280 000 FEET
41 80
41 79 000m N
41 79
37°45'
1 720 000 FEET
4 33 000m E
WV-17
Dingess Run
Whites Trace Br
Blair Mtn
CR-11917
Blair Mountain Lookout Tower
Rockcamp Br
Georges Cr
Oldhouse Br
KELLY HOLLOW RD
Sovereign
Spruce Fork
GARLAND FORK RD
Shop Hollow
Fallrock Hollow
Adkins Fork
White Oak Cem
White Oak Br
Little White Oak Br
Trough Fork
Tickle Britches Fork
Lower Lick Br
Spruce Laurel Fork
LOGAN CO
BOONE CO
Kelly
Laurel Fork
Garland Fork
SCHOOLHOUSE FORK RD
Schoolhouse Fork
Brushy Fork
Stanley Fork
Fitzwater Hollow
Sweet Fork
Yolyn
Yolyn Community Cem
PO
Rum Cr
Cub Br
Abe Burgess Fork
RUM CREEK RD
N Mudlick Br
Slagle
Rum Creek Impoundment
Avis Fork
Perry Fork
Slab Fork
Big Lick Br
LOWER MOUNTAIN RD
Lowe Cem
Kelly Mtn
Proctor Hollow
Mudlick Br
OLD STOWE RD
Stowe
Crites
BUFFALO CREEK RD
CARTWRIGHT HOLLOW RD
Cartwright Br
Boardtree Run
Calvin Br
Latrobe
Buffalo Cr
CR-16/6
Robinette
Riley Cem
Right Hand Fork Rum Cr
Becco
Amherstdale
Robinette Br
Ruffner Hollow
Braeholm
BRAEHOLM RD
Fanco
Ruffner Cem
BRAEHOLM HILL RD
Right Fork Buffalo Cr
Bingo Hollow
Oil Well Hollow
Perry Br
Kistler
Accoville
Moore Br
BENGALL HOLLOW RD
Bull Hollow
CR-16/1
Crown
N Br
LOGAN CO
WYOMING CO
Buffalo Mtn

Produced by the United States Geological Survey
North American Datum of 1983 (NAD83)
World Geodetic System of 1984 (WGS84). Projection and
1 000-meter grid: Universal Transverse Mercator, Zone 17S
10 000-foot ticks: West Virginia Coordinate System of 1983
(south zone)

This map is not a legal document. Boundaries may be generalized for this map scale. Private lands within government reservations may not be shown. Obtain permission before entering private lands.

Imagery....................NAIP, July 2011
Roads....................HERE, ©2013
Names....................GNIS, 2013
Hydrography....................National Hydrography Dataset, 2011
Contours....................National Elevation Dataset, 2005
Boundaries............Multiple sources; see metadata file 1972 - 2013

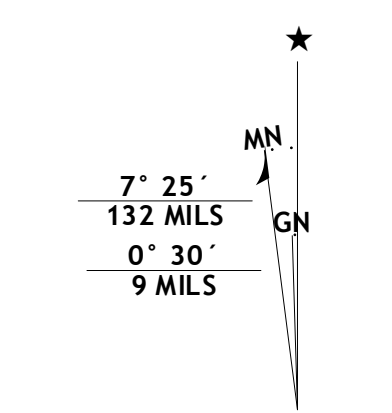
MN
GN
7° 25´
132 MILS
0° 30´
9 MILS

UTM GRID AND 2014 MAGNETIC NORTH
DECLINATION AT CENTER OF SHEET

U.S. National Grid
100,000-m Square ID
MB
Grid Zone Designation
17S

SCALE 1:24 000

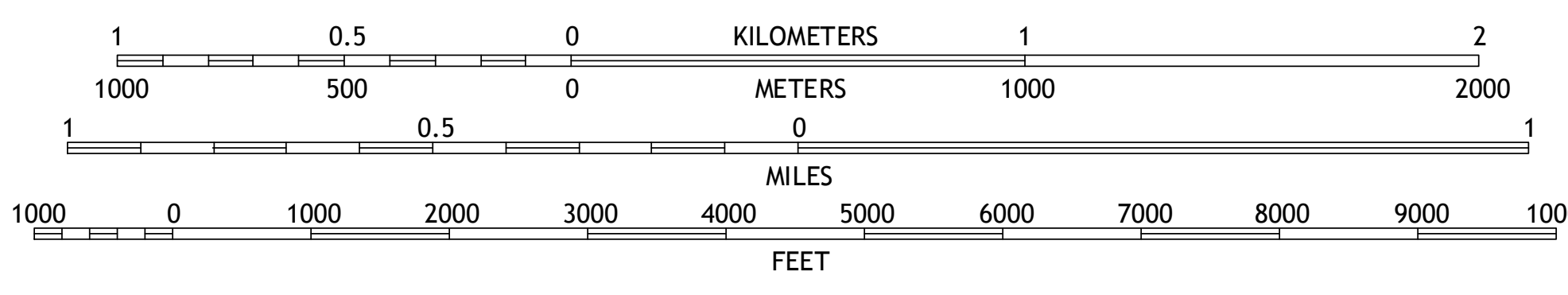
1
0.5
0
KILOMETERS
1
2
1000
500
0
METERS
1000
2000
1
0.5
0
MILES
1
1000
0
1000
2000
3000
4000
5000
6000
7000
8000
9000
10000
FEET

CONTOUR INTERVAL 40 FEET
NORTH AMERICAN VERTICAL DATUM OF 1988

This map was produced to conform with the
National Geospatial Program US Topo Product Standard, 2011.
A metadata file associated with this product is draft version 0.6.16

WEST VIRGINIA

QUADRANGLE LOCATION

1	2	3
4		5
6	7	8

1 Henlawson
2 Clothier
3 Wharton
4 Logan
5 Lorado
6 Man
7 Mallory
8 Oceana

ADJOINING QUADRANGLES

ROAD CLASSIFICATION

Expressway	▬	Local Connector	▬
Secondary Hwy	▬	Local Road	▬
Ramp	▬	4WD	- - -

Interstate Route US Route ○ State Route

AMHERSTDALE, WV
2014

NSN. 7643016403983
NGA REF NO. USGSX24K8777