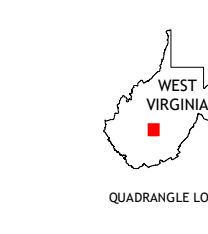
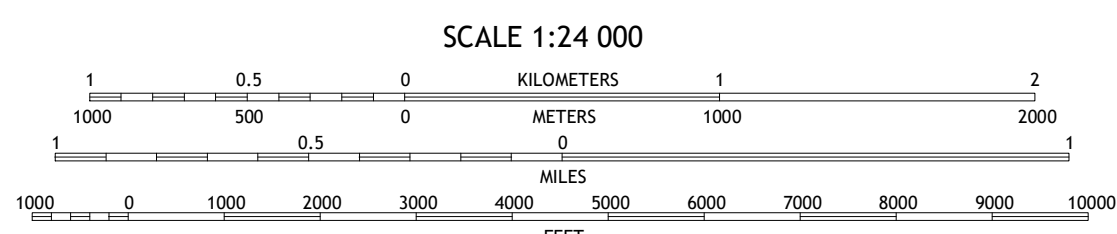



Produced by the United States Geological Survey
North American Datum of 1983 (NAD83)
World Geodetic System of 1984 (WGS84). Projection and
1 000-meter grid: Universal Transverse Mercator, Zone 17S
This map is not a legal document. Boundaries may be
generalized for this map scale. Private lands within government
reservations may not be shown. Obtain permission before
entering private lands.

ImageryNAIP	Not	Available
RoadsU.S. Census Bureau	2016	
NamesGNIS	1980 - 2019	
HydrographyNational Hydrography Dataset	1989 - 2018	
ContoursNational Elevation Dataset	2005 - 2011	
BoundariesMultiple sources	2017 - 2018	
WetlandsFWS National Wetlands Inventory	1986	



1	2	3
4	5	6
7	8	

ADJOINING QUADRANGLES

ROAD CLASSIFICATION

Expressway	Local Connector
Secondary Hwy	Local Road
Ramp	4WD
Interstate Route	US Route
	State Route

ANSTED, WV
2019

NSN 7540-01-6403-906
NGA REF. NO. USGSX24K1101