U.S. DEPARTMENT OF THE INTERIOR
U. S. GEOLOGICAL SURVEY

The National Map
US Topo

ARNETT QUADRANGLE
WEST VIRGINIA
7.5-MINUTE SERIES


81°30'
37°52'30"
457000mE
458
459
27'30"
460
461
462
463
25'
464
465
466
81°22'30"
1 860 000 FEET
37°52'30"
4192000mN
4191
4190
310 000
FEET
4189
4188
50'
4187
4186
4185
4184
4183
47'30"
4182
4181
280 000
FEET
4180
4179000mN
4179
37°45'
81°30'
457
1 830 000 FEET
458
459
27'30"
460
461
462
463
25'
464
465
466000mE
81°22'30"
37°45'
Naoma
OLD COUNTRY RD
Marsh Fork
Clays Branch
Bone Cemetery
Pettry Cemetery
Sturgeon Fork
Jarrell Cemetery
Dry Creek
DRY CREEK RD
Dry Creek
Dry Creek Post Office
Friendly View
Stockingleg Fork
Rock Creek
Scarbrough Cemetery
McGinnis Cemetery
Massey Cemetery
Massey Cemetery
Cantley Cemetery
Rock Creek
Rock Creek Post Office
Lick Hollow
Bradford Cemetery
Richmond Cemetery
Bailey Cemetery
McGinnis Cemetery
Wills Cemetery
Cantley Cemetery
Williams Cemetery
Williams Cemetery
Righthand Fork Rock Creek
Rorrer Cemetery
Price Cemetery
Righthand Fork Rock Creek
Rock Creek
Lafferty Cemetery
PEACHTREE RD
Bone Cemetery
Workman Branch
Pineknob
Kelly Branch
Peachtree Creek
Cooks Cemetery
Marsh Fork
Masseyville
Sarrett Cemetery
Eunice Cemetery
Canterberry Branch
Arnett
Honaker Cemetery
Cook Cemetery
Long Branch
LONG BRANCH RD
Lick Branch
Bee Branch
ROCK CREEK LN
Rorrer Cemetery
Clay Cemetery
Spring Branch
Peachtree Ridge
Wills Cemetery
Sarrett-Lemon Cemetery
Sandlick Creek
Zada
Stewart Cemetery
Sandlick Creek
Flashman Cemetery
FLAT BRANCH RD
Flat Branch
SAXON BOLT RD
Drews Creek
Spring Mountain
Martin Fork
Peachtree Creek
Dickens Cemetery
Marsh Fork
COXS LN
Webb Cemetery
Taylor Cemetery
PINE BRANCH
Milam Cemetery
Williams Cemetery
Posey
Webb Fork
HEDGECOCK LN
Hurst Cemetery
Daniels Cemetery
RED BIRD RD
Peachtree Creek
Shiloh
Tabor Cemetery
Saxon Post Office
Saxon
Marsh Fork
Cove Creek
Henderson Cemetery
COVE CREEK RD
Daniels Cemetery
Workman Cemetery
Williams Cemetery
Redbird
Ivy Knob Lookout Tower
Ivy Knob
Martin Fork
Cove Creek
Breckenridge Creek
Marsh Fork
Covey Cemetery
BRECKENRIDGE RD
Locust Ridge
Trump Cemetery
Knob Fork
OLD BOLT RD
Richmond Cemetery
Worley Cemetery
Snuffer Cemetery
Accord Cemetery
Clear Fork
Clear Fork Gap
FAIRVIEW SCHOOL
CLEAR FORK RD
Clear Fork
Breckenridge Creek
Bolt
BOLT RD
Bolt Post Office
Farmer Cemetery
Allen Cemetery
Upper Big Branch
Farmer Cemetery
GRANNY MAE RD
Skinned Poplar Gap
3
99

Produced by the United States Geological Survey
North American Datum of 1983 (NAD83)
World Geodetic System of 1984 (WGS84). Projection and
1 000-meter grid: Universal Transverse Mercator, Zone 17S
10 000-foot ticks: West Virginia Coordinate System of 1983
(south zone)

Imagery..NAIP, July 2009
Roads..©2006-2010 Tele Atlas
Names...GNIS, 2009
Hydrography.................National Hydrography Dataset, 2009
Contours...........................National Elevation Dataset, 2005

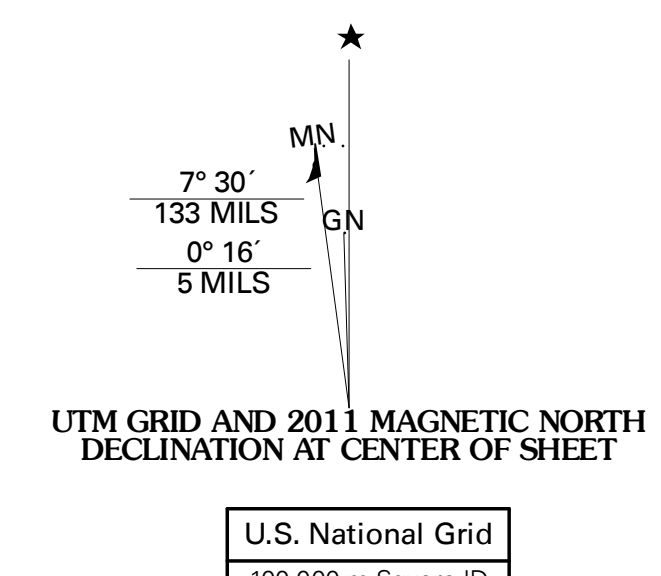
MN
GN
7° 30´
133 MILS
0° 16´
5 MILS

UTM GRID AND 2011 MAGNETIC NORTH
DECLINATION AT CENTER OF SHEET

U.S. National Grid
100,000-m Square ID
MB
Grid Zone Designation
17S

SCALE 1:24 000

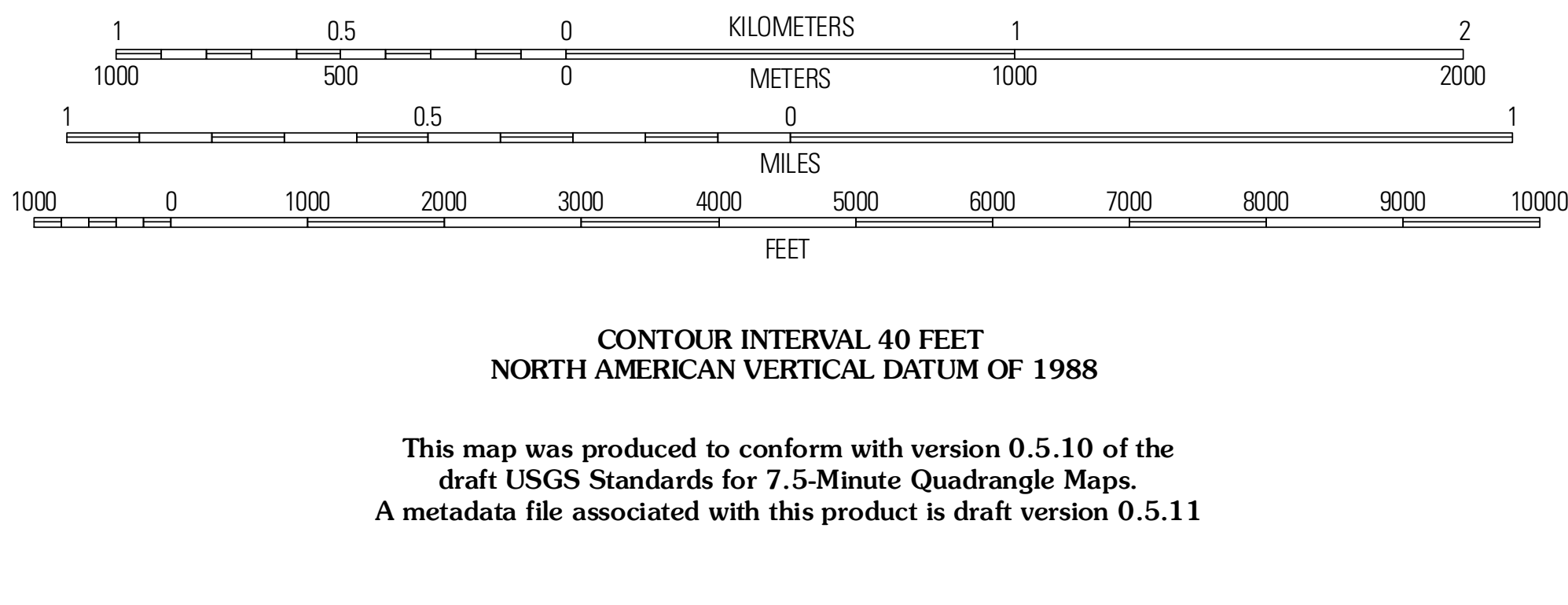
KILOMETERS
1
0.5
0
1
2
METERS
1000
500
0
1000
2000
MILES
1
0.5
0
1
FEET
1000
0
1000
2000
3000
4000
5000
6000
7000
8000
9000
10000

CONTOUR INTERVAL 40 FEET
NORTH AMERICAN VERTICAL DATUM OF 1988

This map was produced to conform with version 0.5.10 of the
draft USGS Standards for 7.5-Minute Quadrangle Maps.
A metadata file associated with this product is draft version 0.5.11

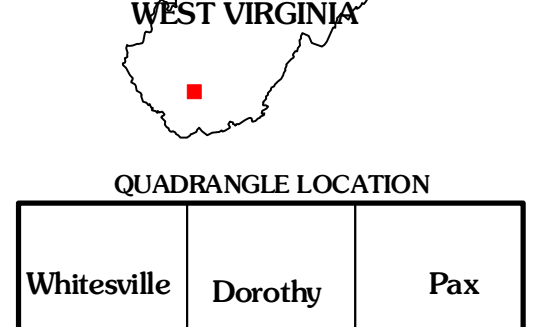
WEST VIRGINIA

QUADRANGLE LOCATION

Whitesville	Dorothy	Pax
Pilot Knob	Arnett	Eccles
Matheny	McGraws	Lester

ADJOINING 7.5' QUADRANGLES

ROAD CLASSIFICATION

Interstate Route	═	State Route	═
US Route	═	Local Road	═
Ramp	─	4WD	- - -

Interstate Route   US Route   State Route

ARNETT, WV
2011