U.S. DEPARTMENT OF THE INTERIOR
U.S. GEOLOGICAL SURVEY

The National Map
US Topo

ARNETT QUADRANGLE
WEST VIRGINIA
7.5-MINUTE SERIES

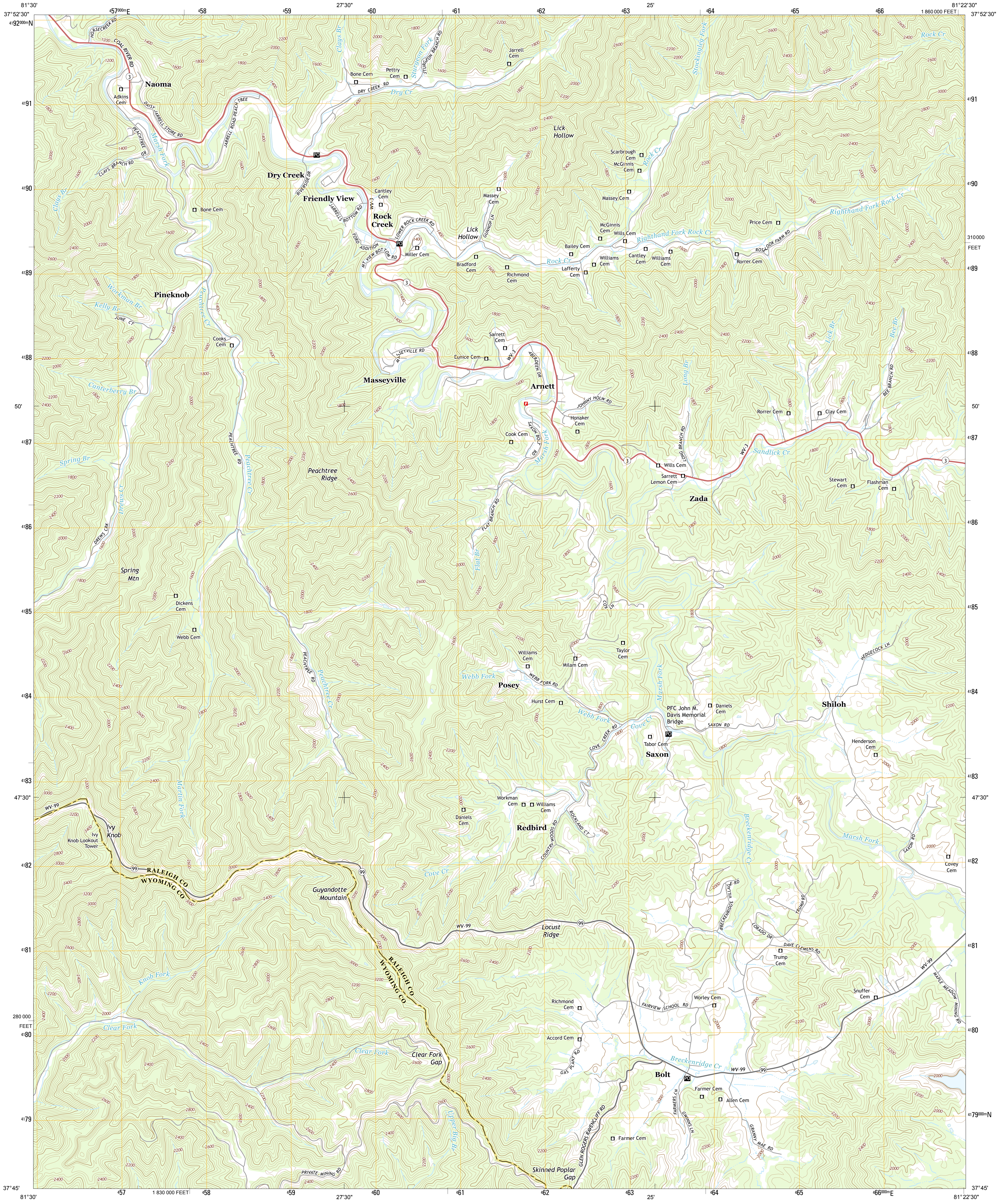
81°30'
37°52'30"
457000mE
458
459
27'30"
460
461
462
463
25'
464
465
466
81°22'30"
1 860 000 FEET
4192000mN
4191
4190
310 000 FEET
4189
4188
50'
4187
4186
4185
4184
4183
47'30"
4182
4181
280 000 FEET
4180
4179000mN
37°45'
457
1 830 000 FEET
458
459
27'30"
460
461
462
463
25'
464
465
466000mE
81°22'30"
HORSECREEK RD
COAL RIVER RD
3
Naoma
Adkins Cem
DAISY JARRELL STORE RD
JARRELL ROAD-PEACH TREE
PEACHTREE RD
Marsh Fork
CLAYS BRANCH RD
Clays Br
Bone Cem
Clays Br
Bone Cem
Pettry Cem
Sturgeon Fork
STURGEON BRANCH RD
DRY CREEK RD
Dry Cr
Jarrell Cem
Stockingleg Fork
Rock Cr
PO
Dry Creek
RIVERSIDE DR
Friendly View
Cantley Cem
WV-3
JARRELLS BOTTOM RD
Rock Creek
LOWER ROCK CREEK RD
FORD ADDITION
MT VIEW BOTTOM RD
PO
Miller Cem
Lick Hollow
GUNNOP LN
Massey Cem
Lick Hollow
Scarbrough Cem
McGinnis Cem
Rock Cr
Massey Cem
McGinnis Cem
Wills Cem
Righthand Fork Rock Cr
Bailey Cem
Cantley Cem
Williams Cem
Williams Cem
Lafferty Cem
Rock Cr
Bradford Cem
Richmond Cem
ROSE COOK FARM RD
Rorrer Cem
Price Cem
Righthand Fork Rock Cr
Pineknob
Workman Br
Kelly Br
JUNE CT
Peachtree Cr
Cooks Cem
Sarrett Cem
MASSEYVILLE RD
Eunice Cem
WV-3
ABERDEEN DR
Masseyville
Arnett
JOHNNY HOLW RD
Honaker Cem
Long Br
Lick Br
Bee Br
BEE BRANCH RD
Rorrer Cem
Clay Cem
Canterberry Br
Cook Cem
SAXON BOLT RD
Marsh Fork
LONG BRANCH RD
3
Wills Cem
Sarrett Lemon Cem
WV-3
Sandlick Cr
Stewart Cem
Flashman Cem
3
Zada
Spring Br
Drews Cr
DREWS CRK
PEACHTREE RD
Peachtree Cr
Peachtree Ridge
FLAT BRANCH RD
Flat Br
Spring Mtn
Dickens Cem
Webb Cem
COX LN
Taylor Cem
Williams Cem
Milam Cem
HEDGECOCK LN
Webb Fork
Posey
WEBB FORK RD
Hurst Cem
Webb Fork
Marsh Fork
PFC John M. Davis Memorial Bridge
Daniels Cem
Shiloh
PEACHTREE RD
Peachtree Cr
COVE CREEK RD
Cove Cr
PO
SAXON RD
Tabor Cem
Saxon
Henderson Cem
Martin Fork
Workman Cem
Williams Cem
Daniels Cem
Redbird
ROCKLAND CT
COUNTRY WOODS RD
Breckenridge Cr
Marsh Fork
SAXON RD
Covey Cem
WV-99
Ivy Knob
Ivy Knob Lookout Tower
99
RALEIGH CO
WYOMING CO
Guyandotte Mountain
99
Cove Cr
BRECKENRIDGE VILLAGE RD
TRUMP RD
LORADO DR
WV-99
Locust Ridge
99
DAVE CLEMENS RD
Trump Cem
WV-99
RALEIGH CO
WYOMING CO
Knob Fork
MAPLE MEADOW MINING RD
Snuffer Cem
Richmond Cem
FAIRVIEW SCHOOL RD
Worley Cem
Clear Fork
Accord Cem
GAS PLANT RD
Clear Fork
Clear Fork Gap
Breckenridge Cr
WV-99
99
Bolt
PO
Farmer Cem
Allen Cem
FARMERS LN
GWINNS LN
GRANNY MAE RD
GLEN ROGERS RAVENCLIFF RD
Farmer Cem
Upper Big Br
PRIVATE MINING RD
Skinned Poplar Gap

Produced by the United States Geological Survey
North American Datum of 1983 (NAD83)
World Geodetic System of 1984 (WGS84). Projection and
1 000-meter grid: Universal Transverse Mercator, Zone 17S
10 000-foot ticks: West Virginia Coordinate System of 1983
(south zone)

This map is not a legal document. Boundaries may be generalized for this map scale. Private lands within government reservations may not be shown. Obtain permission before entering private lands.

Imagery	NAIP, October 2011
Roads	HERE, ©2013
Names	GNIS, 2013
Hydrography	National Hydrography Dataset, 2011
Contours	National Elevation Dataset, 2005
Boundaries	Multiple sources; see metadata file 1972 - 2013

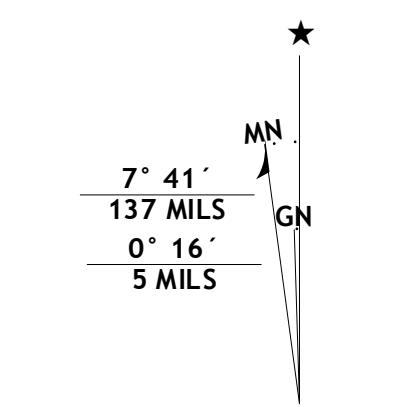
MN
GN
7° 41´
137 MILS
0° 16´
5 MILS

UTM GRID AND 2014 MAGNETIC NORTH DECLINATION AT CENTER OF SHEET

U.S. National Grid
100,000-m Square ID
MB
Grid Zone Designation 17S

SCALE 1:24 000

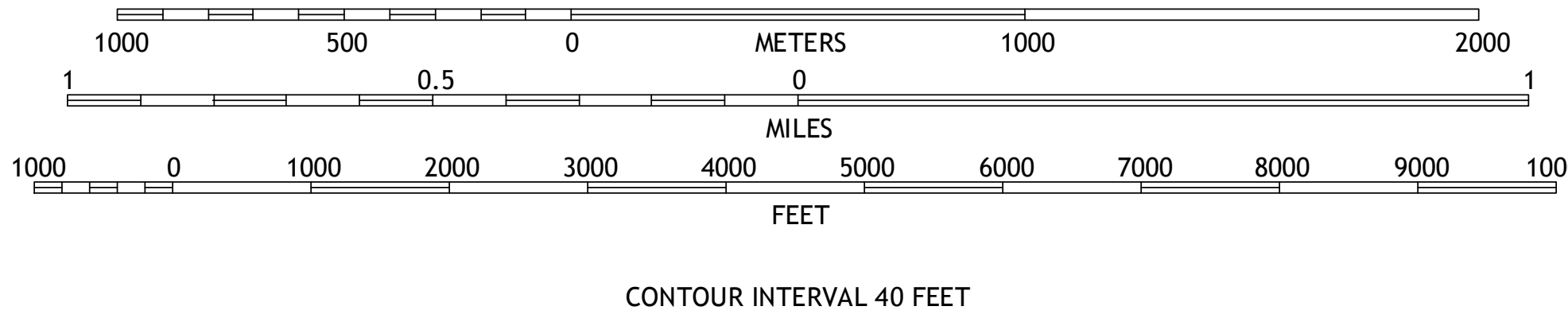
1
0.5
0
KILOMETERS
1
2
1000
500
0
METERS
1000
2000
1
0.5
0
MILES
1
1000
0
1000
2000
3000
4000
5000
6000
7000
8000
9000
10000
FEET

CONTOUR INTERVAL 40 FEET
NORTH AMERICAN VERTICAL DATUM OF 1988

This map was produced to conform with the
National Geospatial Program US Topo Product Standard, 2011.
A metadata file associated with this product is draft version 0.6.16

WEST VIRGINIA

QUADRANGLE LOCATION

1	2	3
4		5
6	7	8

- 1 Whitesville
- 2 Dorothy
- 3 Pax
- 4 Pilot Knob
- 5 Eccles
- 6 Matheny
- 7 McGraws
- 8 Lester

ADJOINING QUADRANGLES

ROAD CLASSIFICATION

Expressway	▬	Local Connector	▬
Secondary Hwy	▬	Local Road	▬
Ramp	▬	4WD	- - - -

Interstate Route   US Route   ○ State Route

ARNETT, WV
2014

NSN. 7643016403996
NGA REF NO. USGSX24K14992