USGS
science for a changing world

U.S. DEPARTMENT OF THE INTERIOR
U.S. GEOLOGICAL SURVEY

The National Map
US Topo

ATHENS QUADRANGLE
WEST VIRGINIA-MERCER CO.
7.5-MINUTE SERIES

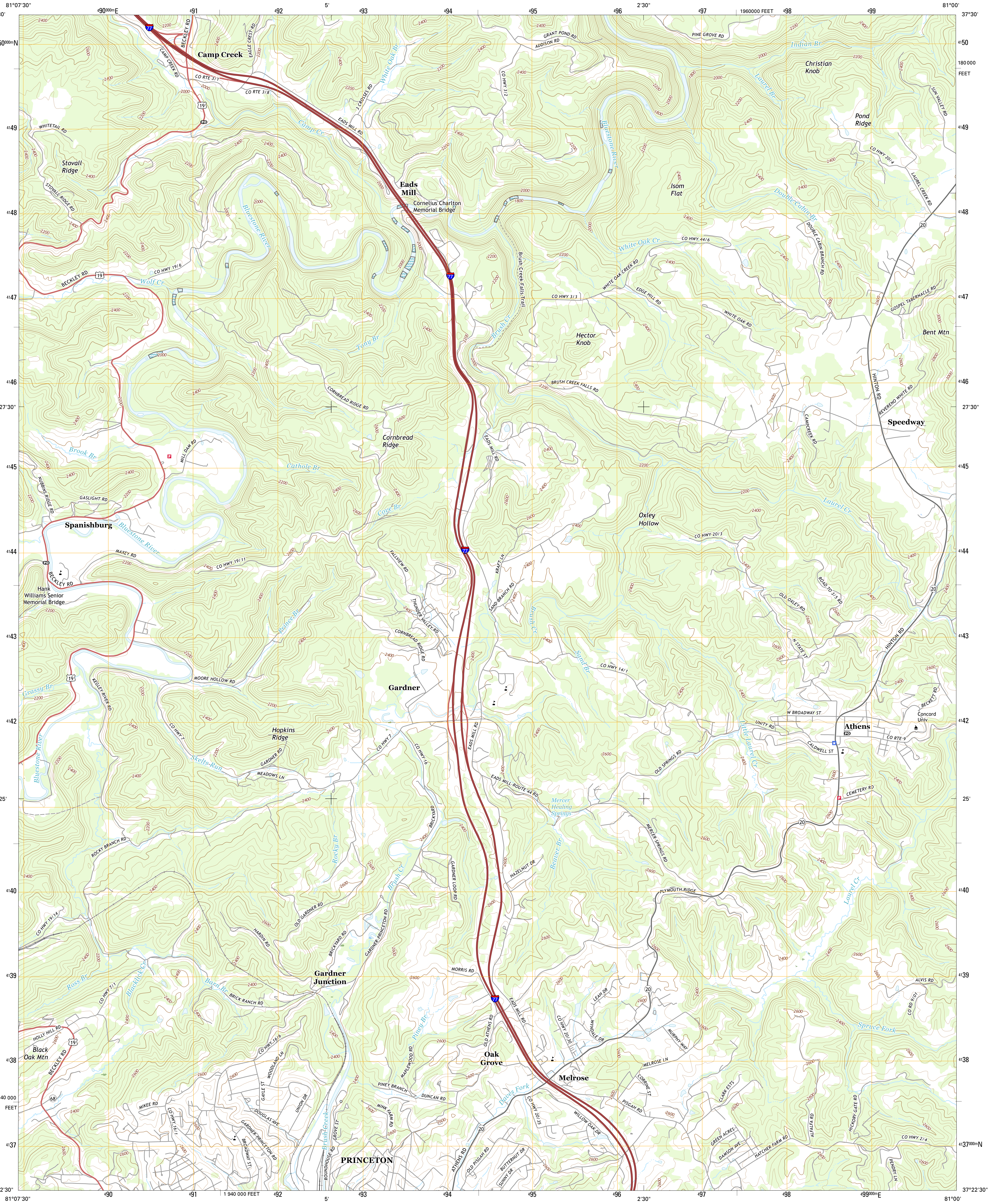
81°07'30"
37°30'
490000mE
491
492
5'
493
494
495
496
2'30"
497
1960000 FEET
498
499
81°00'
4150000mN
4149
4148
4147
4146
27'30"
4145
4144
4143
4142
25'
4140
4139
4138
140 000 FEET
4137
4137000mN
180 000 FEET
37°22'30"
1 940 000 FEET
499000mE
Camp Creek
BECKLEY RD
CAMP CREEK RD
EAGLE CREST RD
CO RTE 3/1
CO RTE 3/8
19
PO
WHITETAIL RD
Stovall Ridge
STOVALL RIDGE RD
Camp Cr
3 CROSSES RD
White Oak Br
EADS MILL RD
CO HWY 3/2
GRANT POND RD
ADDISON RD
PINE GROVE RD
Indian Br
Laurel Br
Christian Knob
SUN VALLEY RD
Pond Ridge
CO HWY 20/4
LAUREL CREEK RD
Bluestone River
Eads Mill
Cornelius Charlton Memorial Bridge
Isom Flat
Double Cabin Br
DOUBLE CABIN BRANCH RD
20
77
CO HWY 19/6
Wolf Cr
White Oak Cr
CO HWY 44/6
WHITE OAK CREEK RD
EDGE HILL RD
CO HWY 3/3
WHITE OAK RD
GOSPEL TABERNACLE RD
Brush Creek Falls Trail
Brush Cr
Tony Br
Hector Knob
Bent Mtn
BRUSH CREEK FALLS RD
HINTON RD
REVEREND WHITE RD
CORNBREAD RIDGE RD
Speedway
CAMPCREEK RD
Cornbread Ridge
MILL DAM RD
Brook Br
F
Cathole Br
NUBBINS RIDGE RD
GASLIGHT RD
Cove Br
Laurel Cr
Oxley Hollow
Spanishburg
CO HWY 20/3
MAXEY RD
CO HWY 19/11
FALLVIEW RD
KRAFT LN
Hank Williams Senior Memorial Bridge
SAND BRANCH RD
ROAD TO 3/5 RD
OLD OXLEY RD
Prince Br
THUNDER VALLEY RD
N STATE ST
CORNBREAD RIDGE RD
Sand Br
CO HWY 14/1
MOORE HOLLOW RD
Grassy Br
KEGLEY RIVER RD
Gardner
BECKETT RD
W BROADWAY ST
Concord Univ
Athens
UNITY RD
CO RTE 9
CALDWELL ST
Hopkins Ridge
CO HWY 7
CO HWY 16
EADS MILL RD
Little Laurel Cr
OLD SPRINGS RD
GARDNER RD
Skelts Run
MEADOWS LN
EADS MILL-ROUTE 44 RD
Mercer Healing Springs
CEMETERY RD
MERCER SPRINGS RD
ROCKY BRANCH RD
Rocky Br
BRICKYARD
GARDNER LOOP RD
HAZELNUT DR
Beaver Br
PLYMOUTH RIDGE
CO HWY 19/14
OLD GARDNER RD
HARDIN RD
BRICKYARD RD
GARDNER-PRINCETON RD
Ross Br
CO HWY 7/1
Blacklick Cr
Barn Br
BRICK RANCH RD
Gardner Junction
MORRIS RD
ALVIS RD
LEAH DR
CO RD 9/01
HOLLY HILL RD
Black Oak Mtn
CO HWY 16/6
Piney Br
OLD ATHENS RD
CO HWY 20/30
WYNDALE DR
MURPHY WAY
Spruce Fork
Oak Grove
MELROSE LN
Melrose
WOODLAND LN
MAPLEWOOD RD
PINEY BRANCH
DUNCAN RD
CORRINE ST
CLARK ESTS
68
GAYLE ST
UNION DR
MIKEE RD
DOUGLAS AVE
MINK FARM RD
Daves Fork
PISGAH RD
CO HWY 20/35
WILLOW OAK DR
ALFALFA RD
HICKORY GATE RD
GREEN ACRES
CO HWY 16/1
Brush Creek
GROVE ST
DAMSON AVE
HATCHER FARM RD
CO HWY 2/4
BROADWAY ST
ROUNDHOUSE RD
PRINCETON
ATHENS RD
OLD PISGAH RD
BUTTERNUT DR
SUNNY DR
PENDRY LN

Produced by the United States Geological Survey
North American Datum of 1983 (NAD83)
World Geodetic System of 1984 (WGS84). Projection and
1 000-meter grid: Universal Transverse Mercator, Zone 17S
10 000-foot ticks: West Virginia Coordinate System of 1983
(south zone)

This map is not a legal document. Boundaries may be generalized for this map scale. Private lands within government reservations may not be shown. Obtain permission before entering private lands.

Imagery	NAIP, December 2014
Roads	U.S. Census Bureau, 2015 - 2016
Names	GNIS, 2016
Hydrography	National Hydrography Dataset, 2014
Contours	National Elevation Dataset, 2005
Boundaries	Multiple sources; see metadata file 1972 - 2016
Wetlands	FWS National Wetlands Inventory 1977 - 2014


MN
GN
7° 54´
141 MILS
0° 2´
1 MILS

UTM GRID AND 2016 MAGNETIC NORTH
DECLINATION AT CENTER OF SHEET

U.S. National Grid
100,000-m Square ID
MB
Grid Zone Designation
17S

SCALE 1:24 000

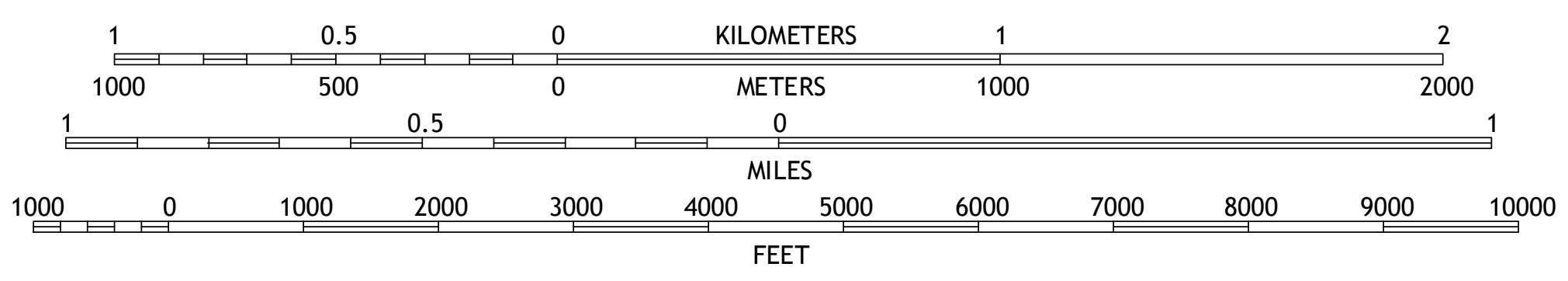
1
0.5
0
KILOMETERS
1
2
1000
500
0
METERS
1000
2000
1
0.5
0
MILES
1
1000
0
1000
2000
3000
4000
5000
6000
7000
8000
9000
10000
FEET

CONTOUR INTERVAL 40 FEET
NORTH AMERICAN VERTICAL DATUM OF 1988

This map was produced to conform with the
National Geospatial Program US Topo Product Standard, 2011.
A metadata file associated with this product is draft version 0.6.19

WEST VIRGINIA

QUADRANGLE LOCATION

1	2	3
4		5
6	7	8

1 Odd
2 Flat Top
3 Pipestem
4 Matoaka
5 Lerona
6 Bluefield
7 Princeton
8 Oakvale

ADJOINING QUADRANGLES

ROAD CLASSIFICATION

Expressway
Secondary Hwy
Ramp
Local Connector
Local Road
4WD

Interstate Route
US Route
State Route

ATHENS, WV
2016

NSN. 7643016403992
NGA REF NO. USGSX24K17752