



Produced by the United States Geological Survey

North American Datum of 1983 (NAD83) World Geodetic System of 1984 (WGS84) Projection and 1 000-meter grid/Universal Transverse Mercator, Zone 17S

This map is not a legal document. Boundaries may be generalized for this map scale. Private lands within government reservations may not be shown. Obtain permission before entering private lands.

Imagery: N.A.I.P., September 2016 - October 2016 U.S. Census Bureau, 2016 GNS, 1980 - 2019 Hydrography: National Hydrography Dataset, 1899 - 2018 Contours: National Elevation Dataset, 2006 - 2011 Boundaries: Multiple sources; see metadata file 2017 - 2018 Wetlands: FWS National Wetlands Inventory 1984

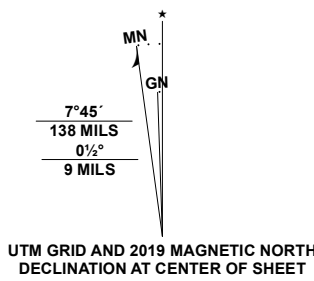
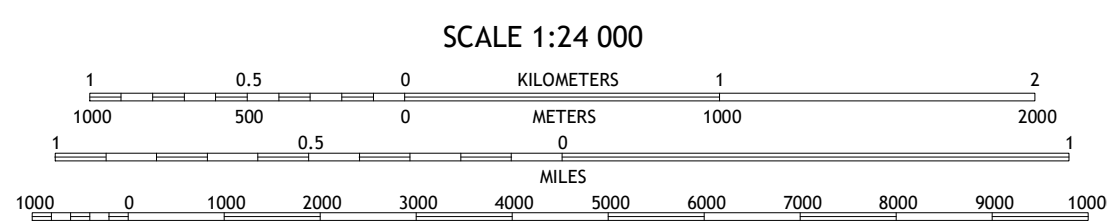
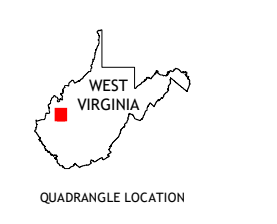


Table with 2 columns: U.S. National Grid, Grid Zone Designation. Row 1: 100,000 - m Square ID, MC. Row 2: Grid Zone Designation, 17S.



CONTOUR INTERVAL 20 FEET NORTH AMERICAN VERTICAL DATUM OF 1988

This map was produced to conform with the National Geospatial Program US Topo Product Standard, 2011. A metadata file associated with this product is draft version 0.6.18



QUADRANGLE LOCATION

3x3 grid of numbers 1-9 representing adjacent quadrangles. Cell 5 (center) is highlighted in red.

ROAD CLASSIFICATION legend table with 4 columns: Expressway, Secondary Hwy, Ramp, Interstate Route, Local Connector, Local Road, 4WD, US Route, State Route.

