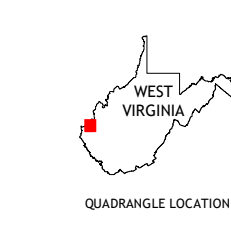

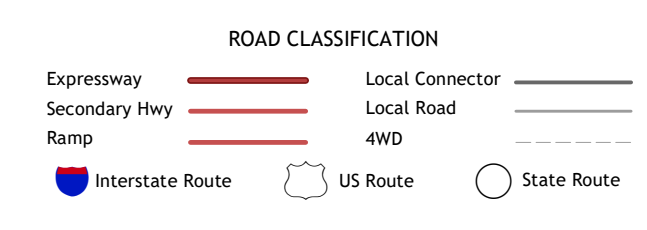


Produced by the United States Geological Survey North American Datum of 1983 (NAD83) World Geodetic System of 1984 (WGS84) Projection and 1 000-meter grid/Universal Transverse Mercator, Zone 17S This map is not a legal document. Boundaries may be generalized for this map scale. Private lands within government reservations may not be shown. Obtain permission before entering private lands.



ADJOINING QUADRANGLES table with 3 rows and 3 columns of grid numbers and names.



Legend for 1 Aid locations: 1 Aid, 2 Athalia, 3 Glenwood, 4 Huntington, 5 Milton, 6 Lavalette, 7 Winlow, 8 West Hamlin.

