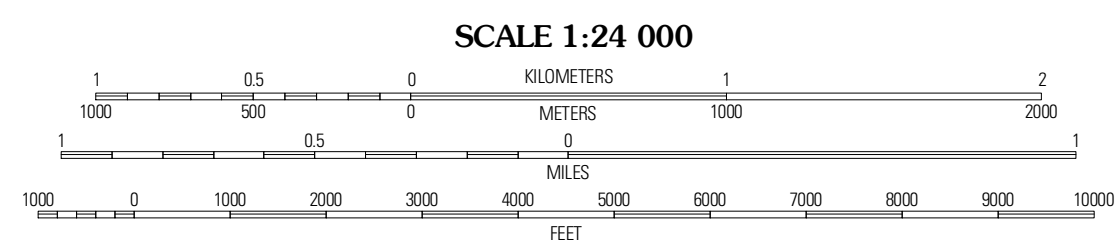
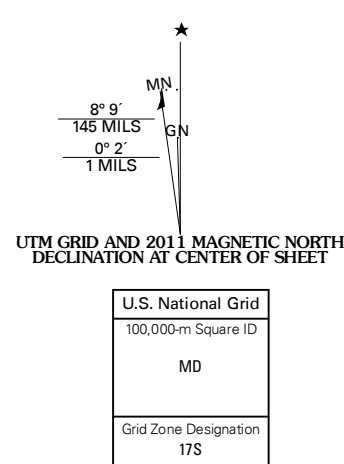




Produced by the United States Geological Survey North American Datum of 1983 (NAD83) World Geodetic System of 1984 (WGS84) Projection and 1 000-foot ticks: West Virginia Coordinate System of 1983 (north zone) and Ohio Coordinate System of 1983 (south zone)

Imagery: NAIP, June 2009 Roads: 2006-2010 Tele Atlas Roads within US Forest Service Lands: FSTopo Data with limited Forest Service updates, 2009 Names: National Hydrography Dataset, 2009 Contours: National Elevation Dataset, 2006



CONTOUR INTERVAL 20 FEET NORTH AMERICAN VERTICAL DATUM OF 1988

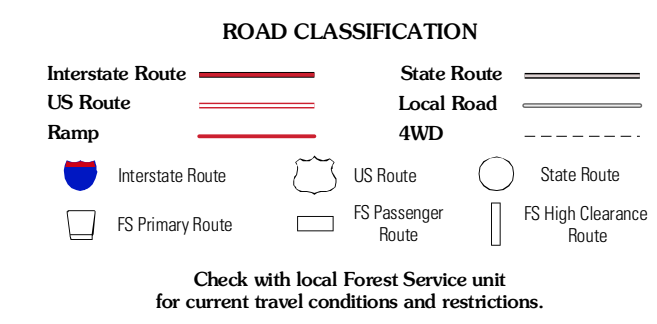
This map was produced to conform with version 0.5.10 of the draft USGS Standards for 7.5-Minute Quadrangle Maps. A metadata file associated with this product is draft version 0.5.13



QUADRANGLE LOCATION

Rainier Mills	New Martins	Paden City
Raven Rock	Bens Run	Middlebourne
Schultz	Ellenboro	Pennsboro

ADJOINING 7.5 QUADRANGLES



BENS RUN, WV-OH 2011