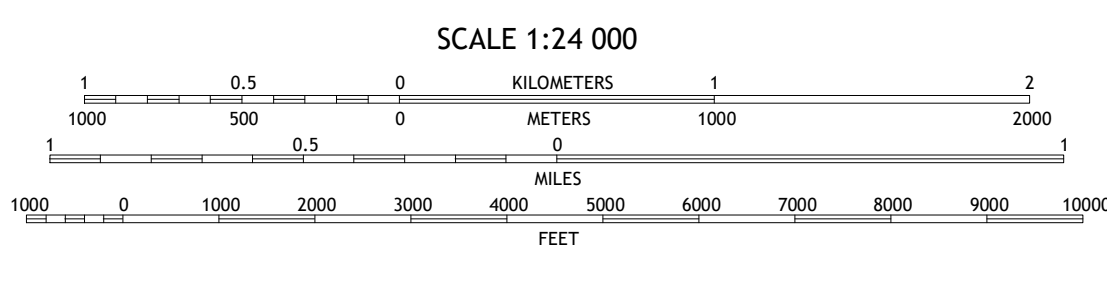
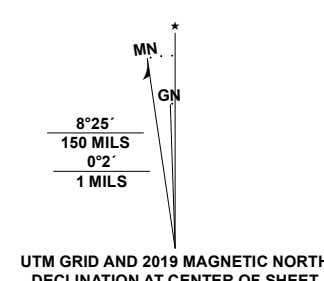




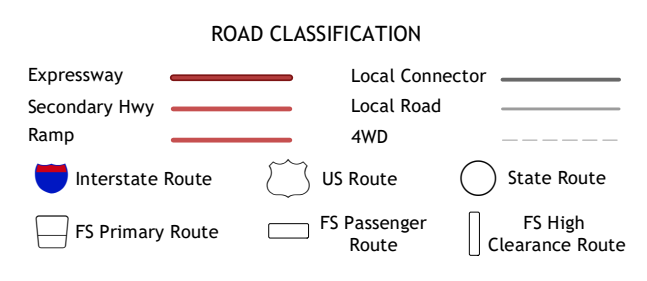
Produced by the United States Geological Survey

North American Datum of 1983 (NAD83) World Geodetic System of 1984 (WGS84) Projection and 1 000-meter grid/Universal Transverse Mercator, Zone 17S This map is not a legal document. Boundaries may be generalized for this map scale. Private lands within government reservations may not be shown. Obtain permission before entering private lands.

Imagery: N.A.P., July 2015 - October 2015 Roads: U.S. Census Bureau, 2016 Data with limited Forest Service updates, 2016 Names: National Hydrography Dataset, 2002 - 2019 Contours: National Elevation Dataset, 2006 Boundaries: Multiple sources; see metadata file, 2017 - 2018 Public Land Survey System: BLM, 2017 Wetlands: FWS National Wetlands Inventory 1986 - 2014



ADJOINING QUADRANGLES table with 8 cells containing numbers 1-8 and corresponding place names: 1 Rimard Mills, 2 New Matamoros, 3 Paden City, 4 Raven Rock, 5 Middlebourne, 6 Schultz, 7 Ellenboro, 8 Pennsboro



Check with local Forest Service unit for current travel conditions and restrictions. BENS RUN, WV, OH 2019

