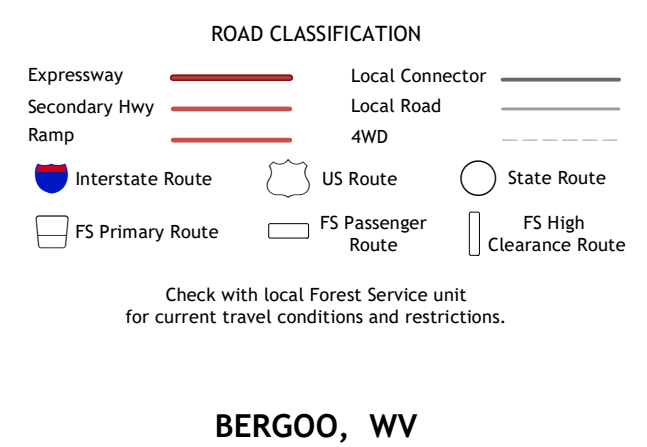
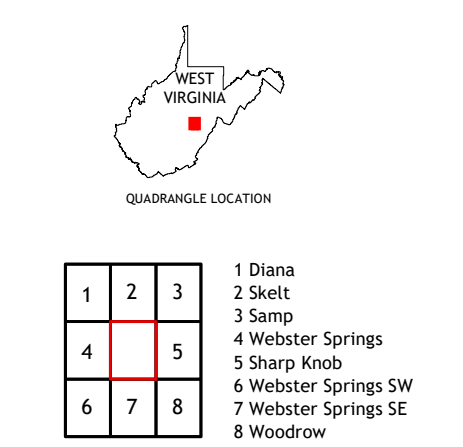
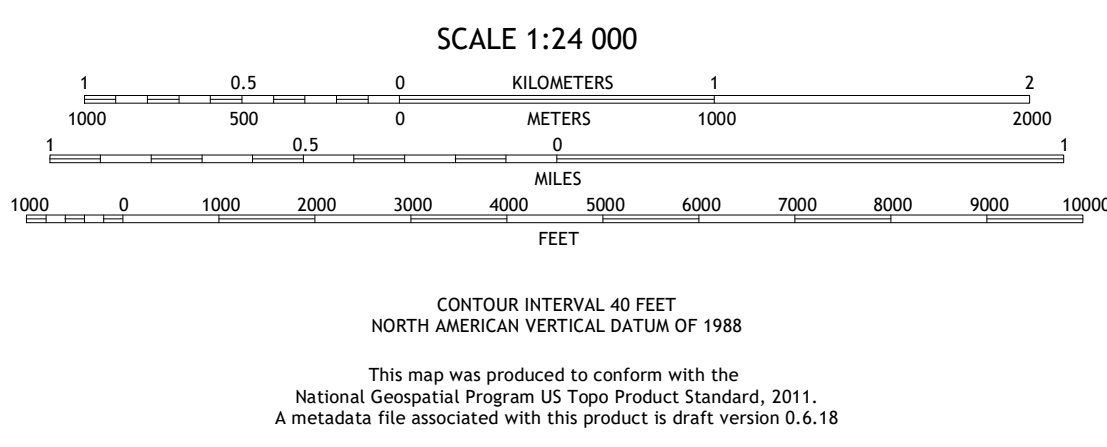



Produced by the United States Geological Survey  
North American Datum of 1983 (NAD83)  
World Geodetic System of 1984 (WGS84). Projection and  
1 000-meter grid: Universal Transverse Mercator, Zone 17S  
This map is not a legal document. Boundaries may be  
generalized for this map scale. Private lands within government  
reservations may not be shown. Obtain permission before  
entering private lands.

Imagery: .....NAIP, September 2016 - October 2016  
Roads: .....U.S. Census Bureau, 2016  
Roads within US Forest Service Lands: .....FSTopo Data  
with limited Forest Service updates, 2013 - 2016  
Names: .....GNS, 1980 - 2019  
Hydrography: .....National Hydrography Dataset, 2002 - 2018  
Contours: .....National Elevation Dataset, 2006  
Boundaries: .....Multiple sources; see metadata file 2017 - 2018  
Wetlands: .....FWS National Wetlands Inventory 1986



**BERGOO, WV**  
2019

