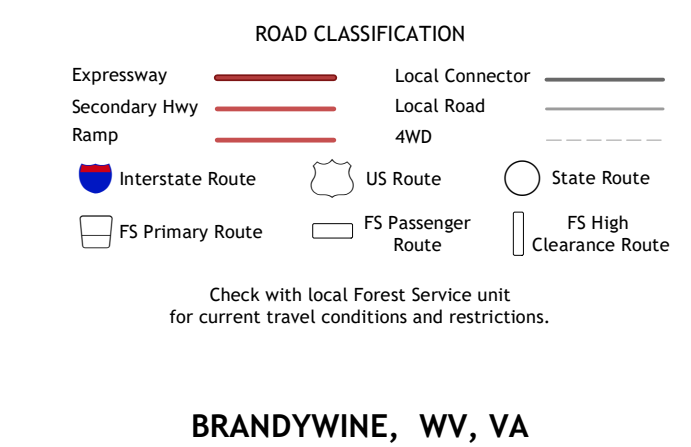
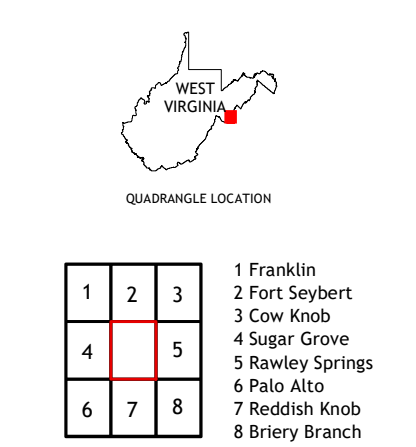
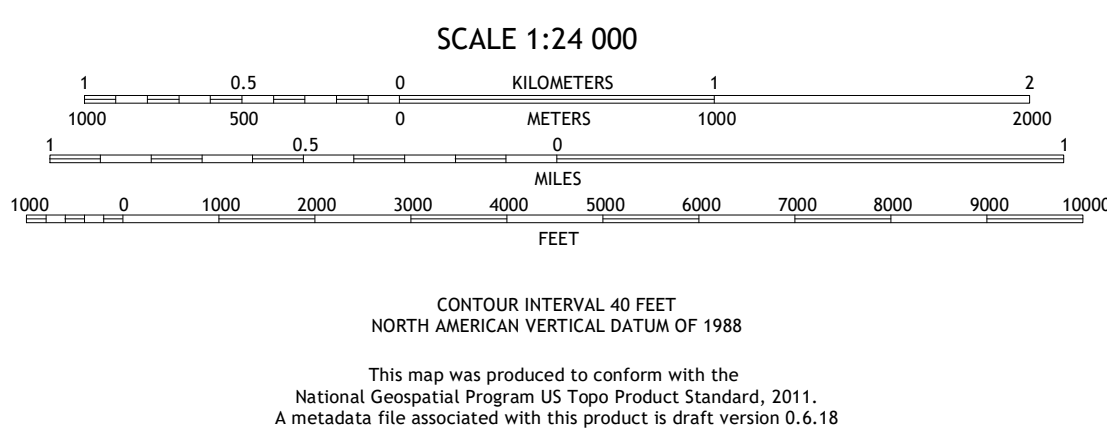



Produced by the United States Geological Survey
North American Datum of 1983 (NAD83)
World Geodetic System of 1984 (WGS84). Projection and 1 000-meter grid/Universal Transverse Mercator, Zone 17S
This map is not a legal document. Boundaries may be generalized for this map scale. Private lands within government reservations may not be shown. Obtain permission before entering private lands.
Imagery: N.A.P., August 2016 - October 2016
Roads: U.S. Census Bureau, 2016
Roads within US Forest Service Lands: FSTopo Data with limited Forest Service updates, 2013
Names: GNS, 1979 - 2019
Hydrography: National Hydrography Dataset, 2001 - 2019
Contours: National Elevation Dataset, 2002 - 2018
Boundaries: Multiple sources; see metadata file 2017 - 2018
Wetlands: FWS National Wetlands Inventory 1982



BRANDYWINE, WV, VA
2019

