

Produced by the United States Geological Survey
North American Datum of 1983 (NAD83)
World Geodetic System of 1984 (WGS84)
Projection and 1000-meter grid: Universal Transverse Mercator, Zone 17S
10 000-foot ticks: West Virginia Coordinate System of 1983 (north and south zones)

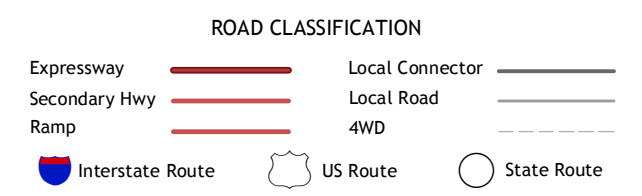
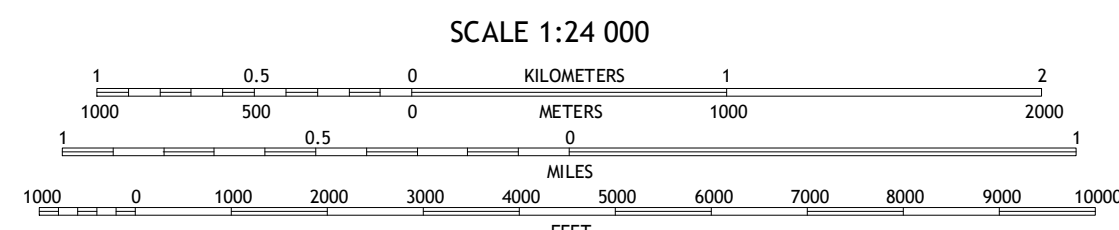
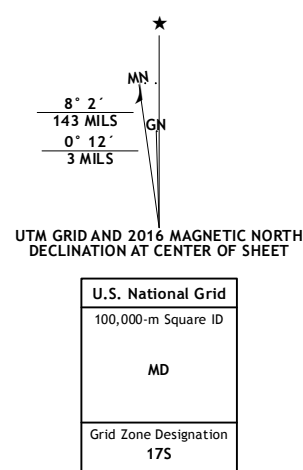


Table with 3 columns and 8 rows listing adjacent quadrangles: 1 Elizabeth, 2 Girta, 3 McFarlan, 4 Reedy, 5 Annamoriah, 6 Peniel, 7 Spencer, 8 Arnoldsburg.

