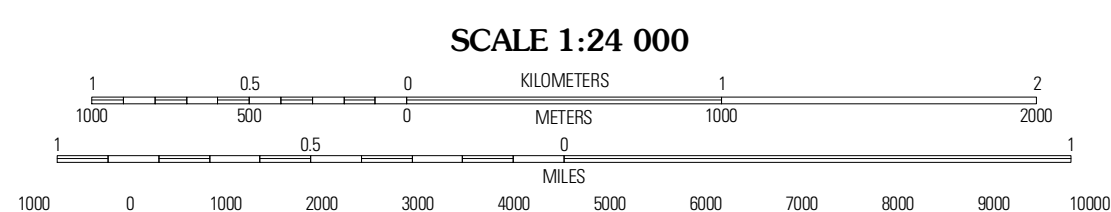
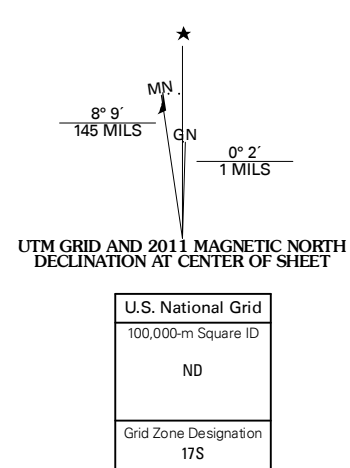


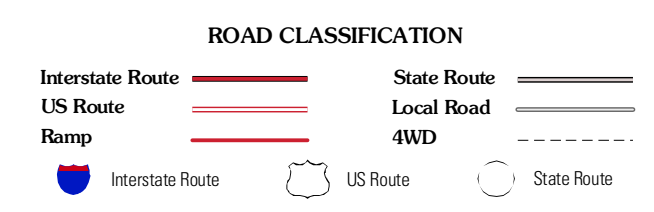
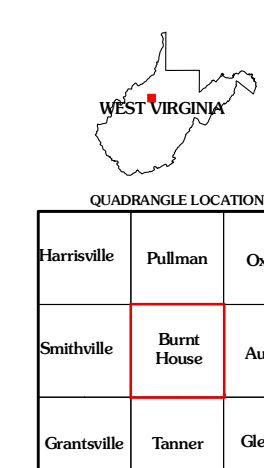


Produced by the United States Geological Survey  
North American Datum of 1983 (NAD83)  
Roads: ©2006-2010 Topo Atlas  
Names: ©2006-2010 Topo Atlas  
Hydrography: National Hydrography Dataset, 2009  
Contours: National Elevation Dataset, 2006

Imagery: NAIP, June 2009 - July 2009  
Roads: ©2006-2010 Topo Atlas  
Names: ©2006-2010 Topo Atlas  
Hydrography: National Hydrography Dataset, 2009  
Contours: National Elevation Dataset, 2006



CONTOUR INTERVAL 20 FEET  
NORTH AMERICAN VERTICAL DATUM OF 1988  
This map was produced to conform with version 0.5.10 of the  
draft USGS Standards for 7.5-Minute Quadrangle Maps.  
A metadata file associated with this product is draft version 0.5.11



**BURNT HOUSE, WV**  
2011