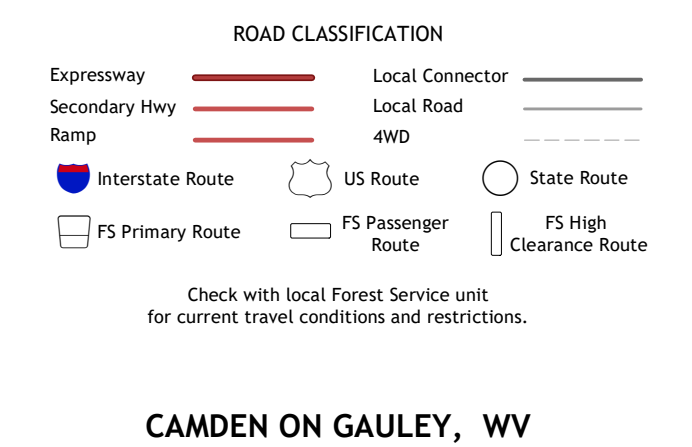
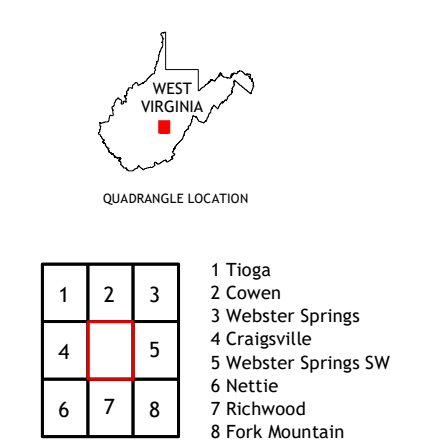
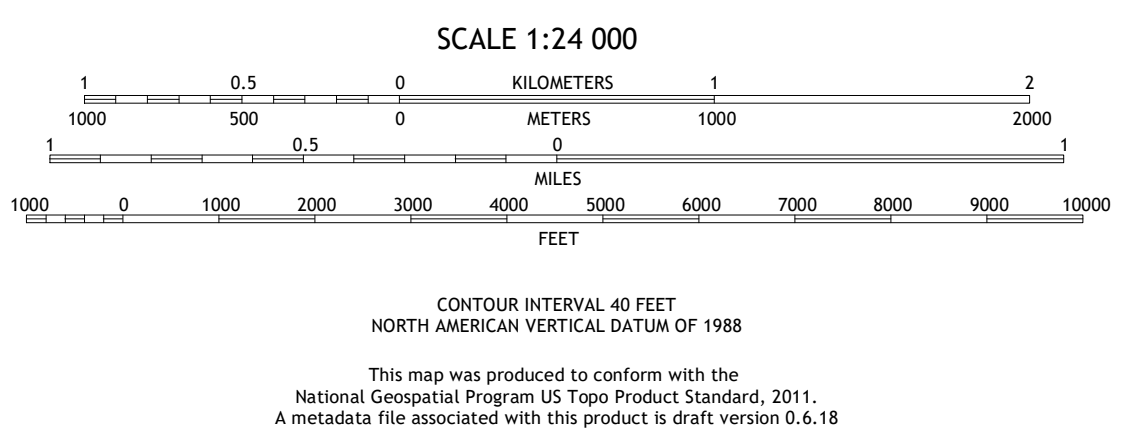



Produced by the United States Geological Survey
 North American Datum of 1983 (NAD83)
 World Geodetic System of 1984 (WGS84). Projection and 1 000-meter grid-Universal Transverse Mercator, Zone 17S
 This map is not a legal document. Boundaries may be generalized for this map scale. Private lands within government reservations may not be shown. Obtain permission before entering private lands.

Imagery.....N.A.I.P., September 2016 - October 2016
 Roads.....U.S. Census Bureau, 2016 Data
 within US Forest Service Lands, 2016
 with limited Forest Service updates, 2013 - 2016
 Names.....GNIS, 1980 - 2019
 Hydrography.....National Hydrography Dataset, 1899 - 2018
 Contours.....National Elevation Dataset, 2006 - 2018
 Boundaries.....Multiple sources; see metadata file 2017 - 2018
 Wetlands.....FWS National Wetlands Inventory 1982



NSN 7540-01-640-4040
 USGS REF. NO. JUSGSX24K6659