



U.S. DEPARTMENT OF THE INTERIOR  
U. S. GEOLOGICAL SURVEY

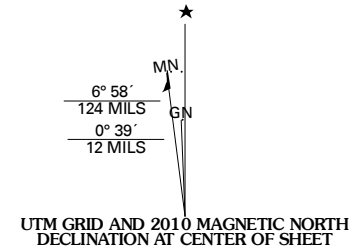


CHAPMANVILLE QUADRANGLE  
WEST VIRGINIA  
7.5-MINUTE SERIES

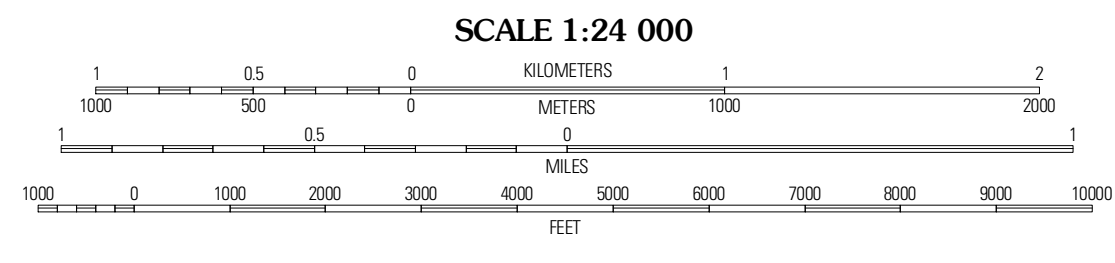


Produced by the United States Geological Survey  
North American Datum of 1983 (NAD83)  
World Geodetic System of 1984 (WGS84). Projection and  
1 000-meter grid. Universal Transverse Mercator, Zone 17S  
10 000-foot ticks: West Virginia Coordinate System of 1983  
(south zone)

Imagery:.....NAP, August 2009  
Roads:.....©2006-2010 Tele Atlas  
Names:.....GNIS, 2009  
Hydrography:.....National Hydrography Dataset, 2009  
Contours:.....National Elevation Dataset, 2005



|  |
|--|
| U.S. National Grid<br>METER Scale (1:24,000) |
| MC<br>MB                                     |
| Grid Zone Designation<br>17S                 |



CONTOUR INTERVAL 40 FEET  
NORTH AMERICAN VERTICAL DATUM OF 1988

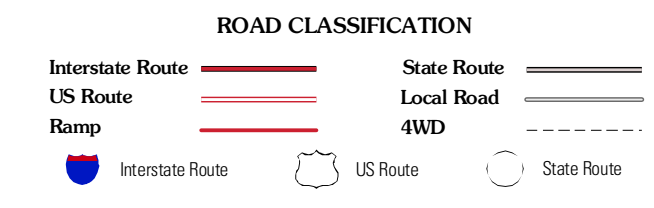
This map was produced to conform with version 0.5.10 of the  
draft USGS Standards for 7.5-Minute Quadrangle Maps.  
A metadata file associated with this product is draft version 0.5.11



QUADRANGLE LOCATION

|        |              |           |
|--------|--------------|-----------|
| Ranger | Big<br>Creek | Mud       |
| Trace  | Chapmanville | Henlawson |
| Myrtle | Holden       | Logan     |

ADJOINING 7.5' QUADRANGLES



CHAPMANVILLE, WV  
2010