U.S. DEPARTMENT OF THE INTERIOR
U. S. GEOLOGICAL SURVEY

The National Map
US Topo

CLENDENIN QUADRANGLE
WEST VIRGINIA
7.5-MINUTE SERIES


81°22'30"
38°30'
468000mE
469
470
20'
471
472
473
474
17'30"
475
476
1 890 000 FEET
477
81°15'
38°30'
4261000mN
4260
4259
4258
4257
27'30"
4256
4255
4254
4253
25'
4252
4251
510 000 FEET
4250
4249
4248
540 000 FEET
4248000mN
38°22'30"
81°22'30"
468
469
1 870 000 FEET
20'
471
472
473
474
17'30"
475
476
477000mE
38°22'30"
81°15'
Osborne
Osborne Cemetery
119
Little Thorofare Run
Sand Branch
Big Sandy Creek
Elk River
Mill Hollow
4
Broad Run
BROAD RUN RD
Clendenin
Kelly Hill
Big Creek
VINCENT ST
Turner
Reamer
LEATHERWOOD RD
Vent Fork
N POINT DR
Burke Branch
Morris Creek
LEFT FORK RD
LAUREL FORK RD
Left Fork Leatherwood Creek
Leatherwood Creek
Malcolm Fork
Harper Cemetery
Smith Cemetery
BARREN CREEK RD
LITTLE BLUE CREEK DR
Barren Creek
Schoolhouse Hollow
Corton
RIVERHAVEN RD
Corton Post Office
Porter
Barren Creek
KANAWHA AVE E
Queen Shoals Bridge
Queen Shoals
Harts Branch
QUEEN SHOALS RD
Left Fork Queen Shoals Creek
QUEEN RD
QUEEN RIDGE
Queen Shoals Creek
Slab Camp Hollow
Dry Ridge
Booker Hollow
VALLEY VIEW DR
Turkey Fork
Mudlick Fork
PUB RD 65/3
Eds Fork
Big Knob
Laurel Fork
Poplar Hollow
CONRAD RD
CO RTE 69/9
EVANS FORK
Carnes Knob
Petes Fork
Falling Rock Creek
Wolfpen Run
Duval Ridge
Murdock Cemetery
HORSE FORK
Huffman Hollow
FALLING ROCK RD
Grasslick Branch
Evans Fork
Open Hollow
Horse Fork
Sam Hollow
Ryder Cemetery
DRY BRANCH RD
COLD SPRINGS RD
Laurel Branch
PUB RD 69/4
DUTCH RIDGE RD
Johnson Fork
ART HILL
Odell
Odell Cemetery
SAMPLES
Camp Wheelgate
Dutch Ridge
LAUREL FORK RD
Beulah Knob
Hinkle Cemetery
Sandlick Branch
Shirkey Branch
Rockcamp Fork

Produced by the United States Geological Survey
North American Datum of 1983 (NAD83)
World Geodetic System of 1984 (WGS84). Projection and
1 000-meter grid: Universal Transverse Mercator, Zone 17S
10 000-foot ticks: West Virginia Coordinate System of 1983
(south zone)

Imagery	NAIP, July 2009 - October 2009
Roads	©2006-2010 Tele Atlas
Names	GNIS, 2009
Hydrography	National Hydrography Dataset, 2009
Contours	National Elevation Dataset, 2006

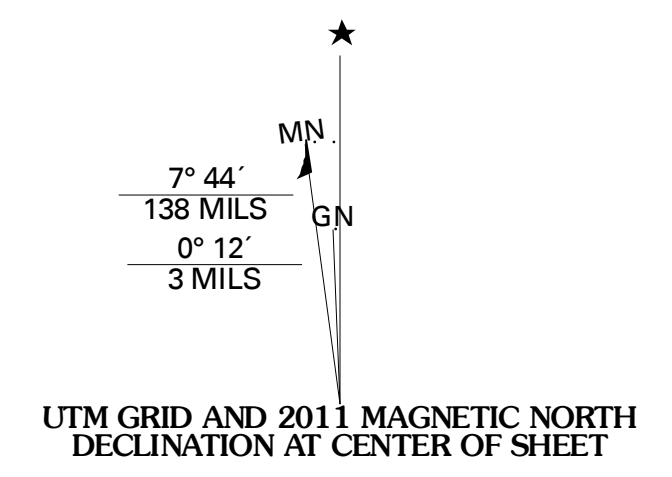
★
MN
GN
7° 44´
138 MILS
0° 12´
3 MILS

UTM GRID AND 2011 MAGNETIC NORTH
DECLINATION AT CENTER OF SHEET

U.S. National Grid
100,000-m Square ID
MC
Grid Zone Designation
17S

SCALE 1:24 000

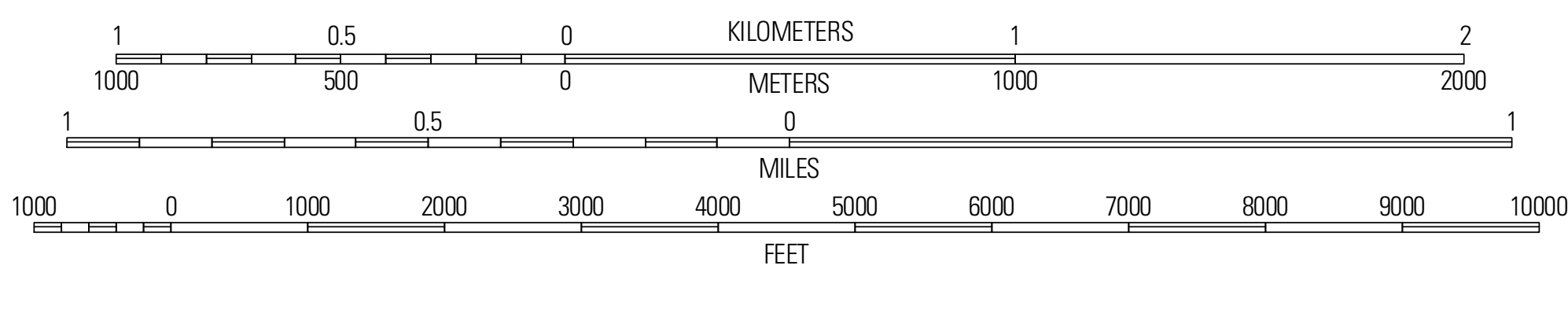
1
0.5
0
1
2
KILOMETERS
1000
500
0
1000
2000
METERS
1
0.5
0
1
MILES
1000
0
1000
2000
3000
4000
5000
6000
7000
8000
9000
10000
FEET

CONTOUR INTERVAL 20 FEET
NORTH AMERICAN VERTICAL DATUM OF 1988

This map was produced to conform with version 0.5.10 of the
draft USGS Standards for 7.5-Minute Quadrangle Maps.
A metadata file associated with this product is draft version 0.5.11

WEST VIRGINIA

QUADRANGLE LOCATION

Kettle	Clio	Newton
Blue Creek	Clendenin	Elkhurst
Quick	Mammoth	Bentree

ADJOINING 7.5' QUADRANGLES

ROAD CLASSIFICATION

Interstate Route	═	State Route	═
US Route	═	Local Road	═
Ramp	━	4WD	- - - -

Interstate Route US Route State Route

CLENDENIN, WV
2011